



# Sheringham Shoal and Dudgeon Offshore Wind Farm Extension Projects

## Section 48 Site Notices Locations

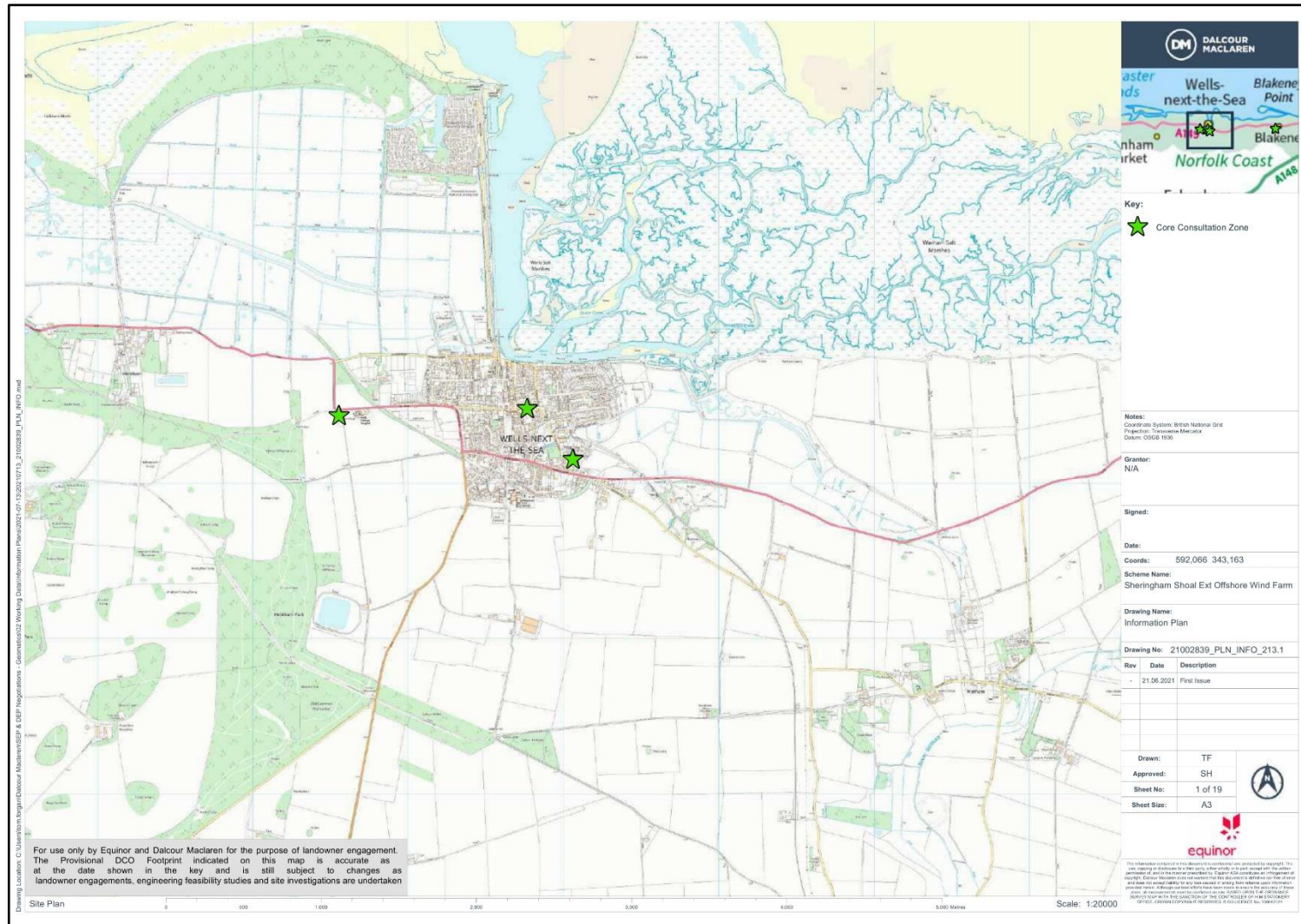
August 2022  
Document Reference: 5.2.26  
APFP Regulation: 5(2)(q)

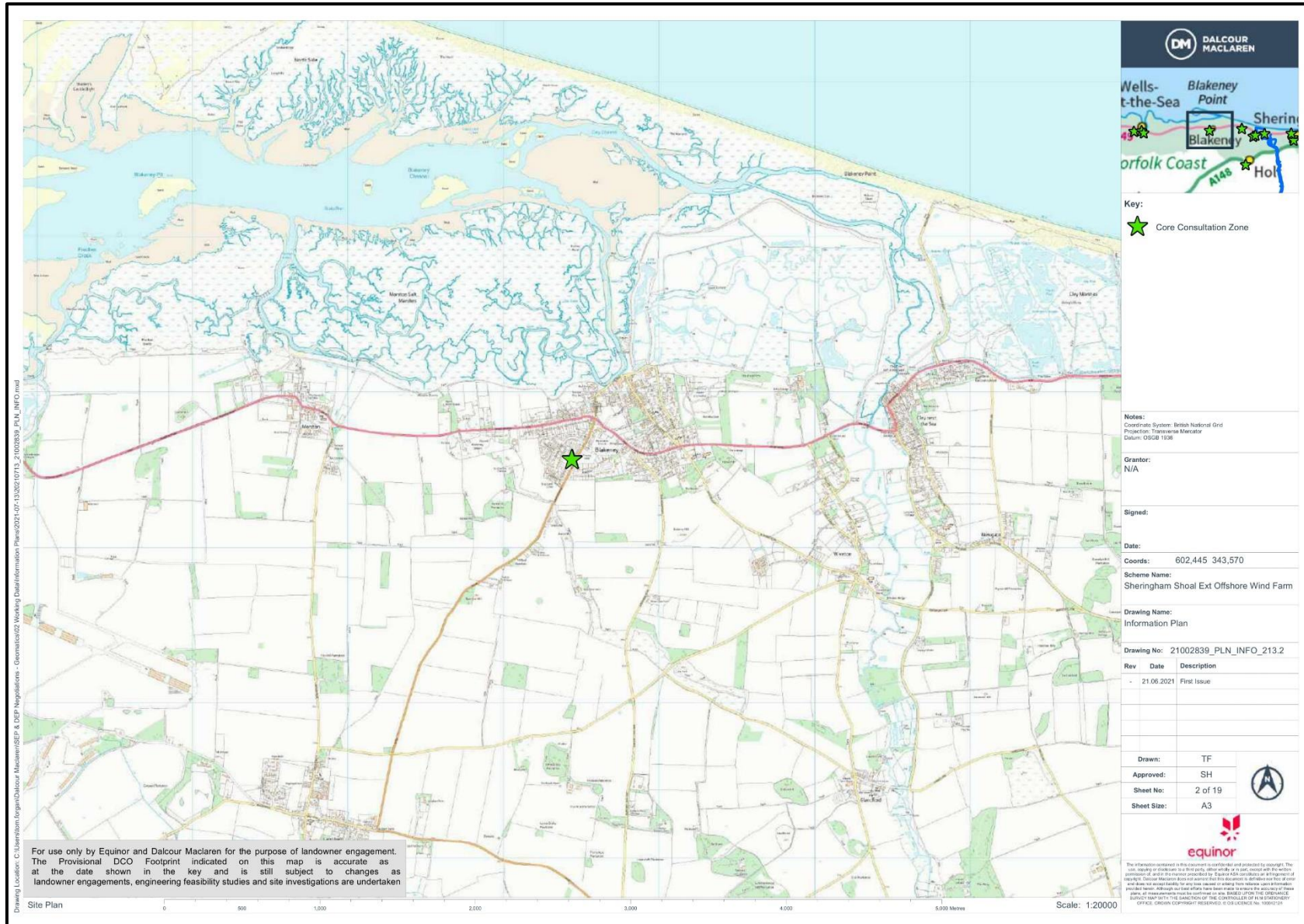
<b>Title:</b> <b>Sheringham Shoal and Dudgeon Offshore Wind Farm Extension Projects</b> <b>Consultation Report</b> <b>Appendix 26 – Section 48 Notices Site Locations</b>	
PINS document no.: 5.2.26.	
Document no.: C282-CC-Z-GA-00028	
<b>Date:</b>	<b>Classification</b>
August 2022	<b>Final</b>
Prepared by:	
<b>Counter Context</b>	
Approved by:	<b>Date:</b>
<b>Jan Trønningdal, Equinor</b>	August 2022

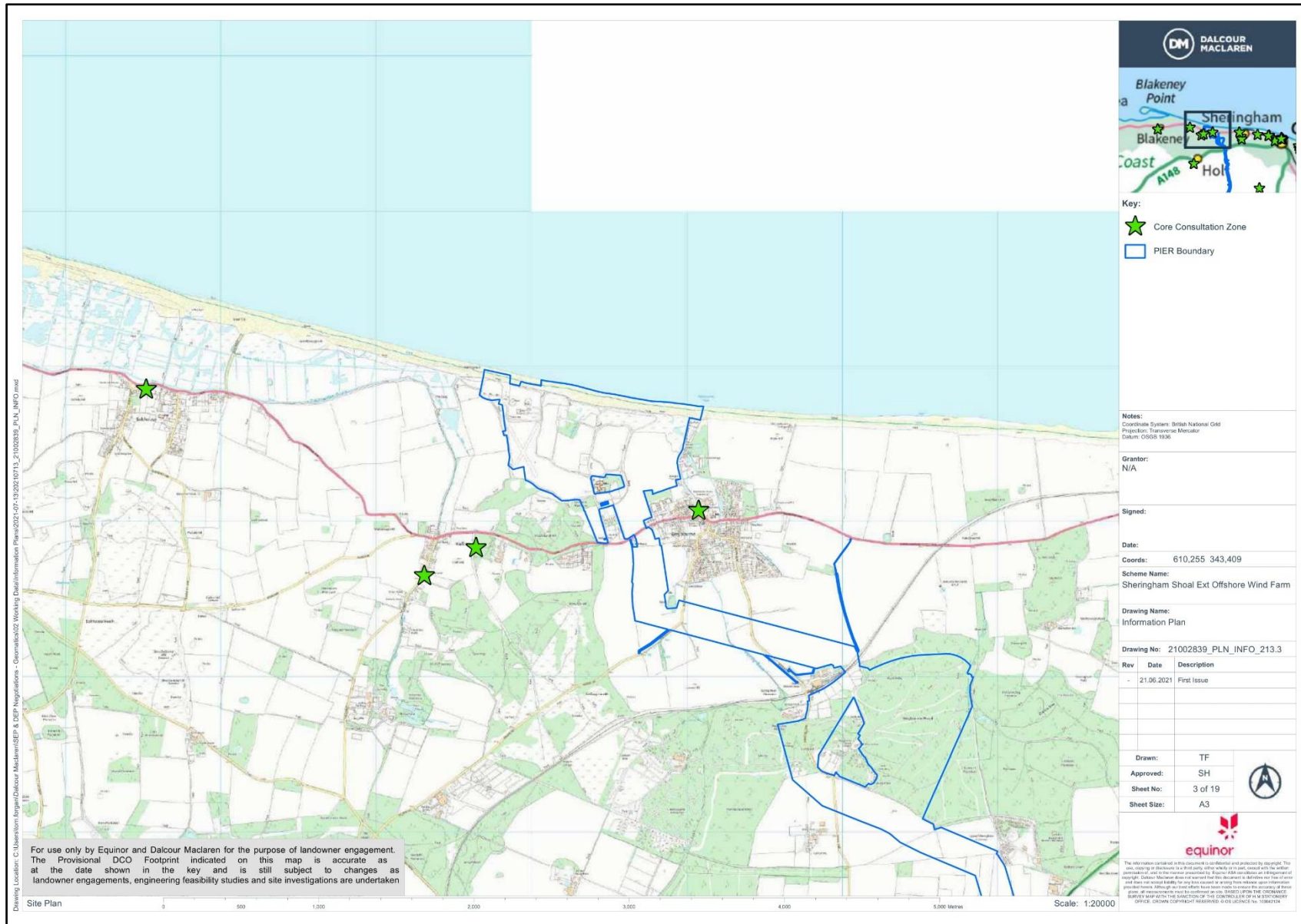
## Table of Contents

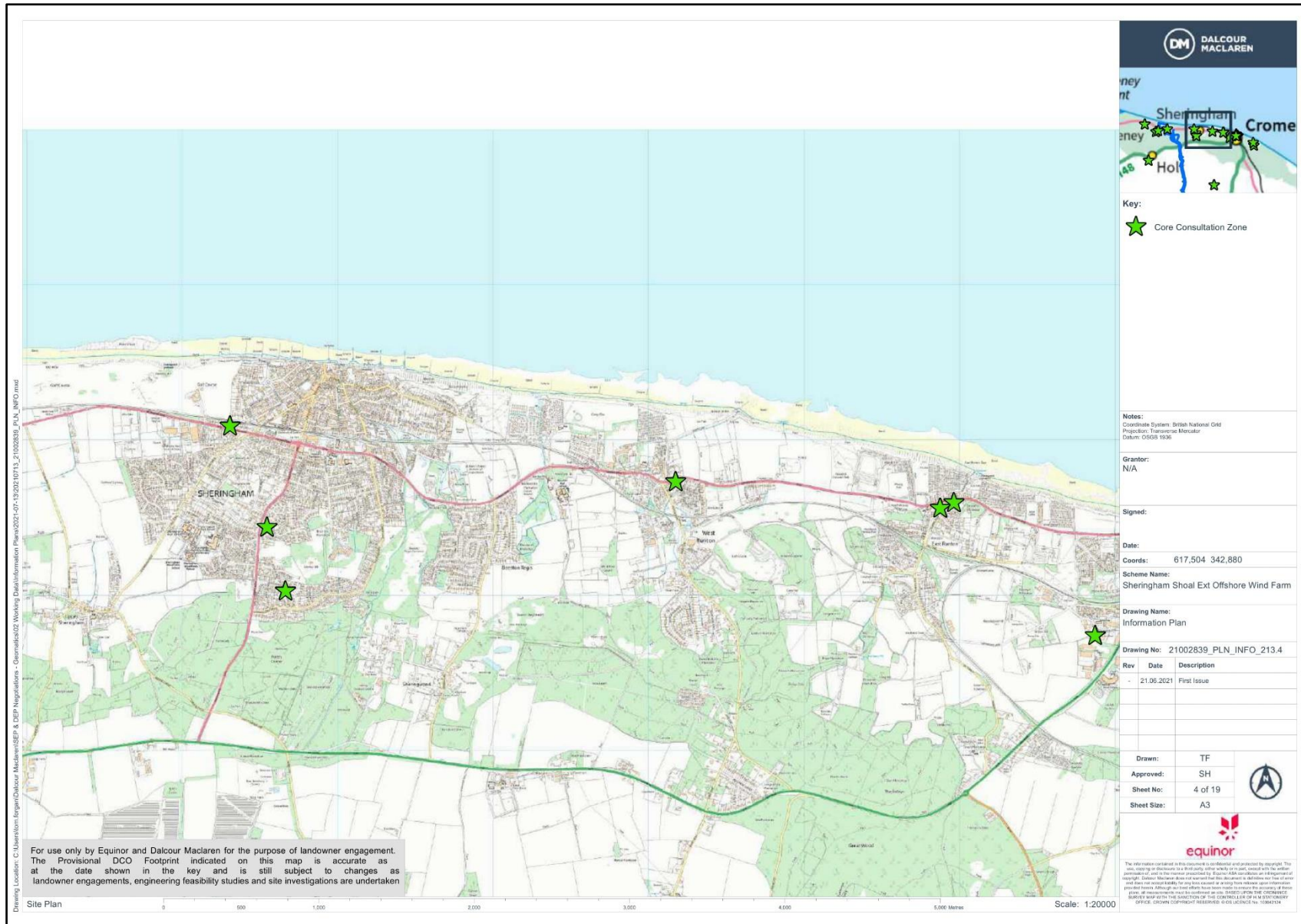
1	Location of Section 48 site notices within Core Consultation Zone.....	3
2	Location of Section 48 Site Notices within DCO Boundary.....	22

# 1 Location of Section 48 site notices within Core Consultation Zone.









**DM DALCOUR MACLAREN**

ney  
nt  
ney  
ne  
AB  
Hol  
Sheringham  
Crome

**Key:**  
★ Core Consultation Zone

**Notes:**  
Coordinate System: British National Grid  
Projection: Transverse Mercator  
Datum: OSGB 1936

**Grantor:**  
N/A

**Signed:**

**Date:**

**Coords:** 617,504 342,880

**Scheme Name:**  
Sheringham Shoal Ext Offshore Wind Farm

**Drawing Name:**  
Information Plan

**Drawing No:** 21002839\_PLN\_INFO\_213.4

Rev	Date	Description
-	21.06.2021	First Issue

<b>Drawn:</b>	TF
<b>Approved:</b>	SH
<b>Sheet No:</b>	4 of 19
<b>Sheet Size:</b>	A3

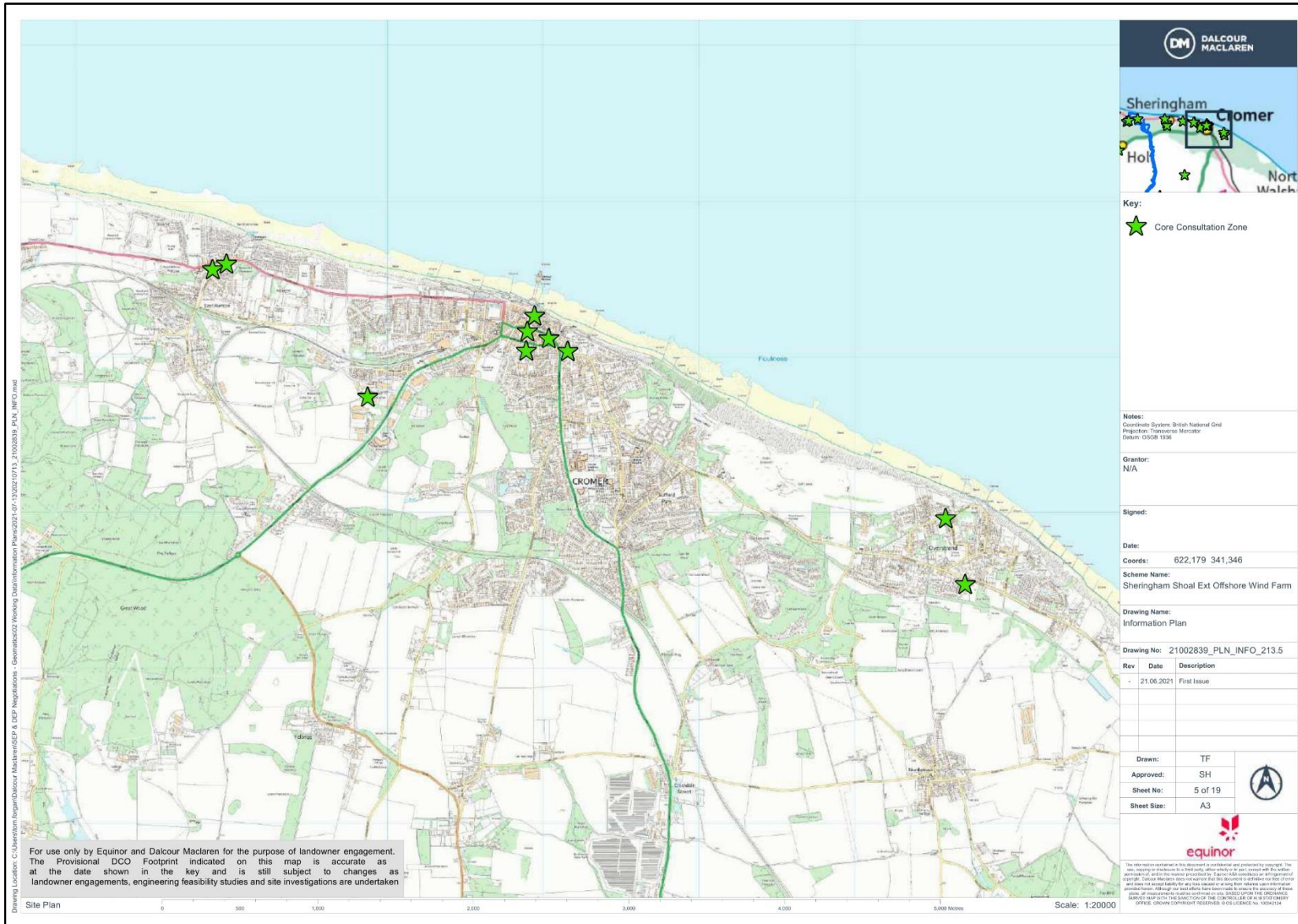
**equinor**

The information contained in this document is confidential and protected by copyright. This information is disclosed to you solely in connection with the subject matter of the contract between you and Equinor. It is not to be used for any other purpose, nor is it to be disseminated to any third party without the prior written consent of Equinor. Equinor shall not be liable for any loss or damage, including consequential loss or damage, arising from the use of this information, whether or not such loss or damage could have been reasonably foreseen. This disclaimer shall apply to the maximum extent permitted by law. © 2021 Equinor. All rights reserved.

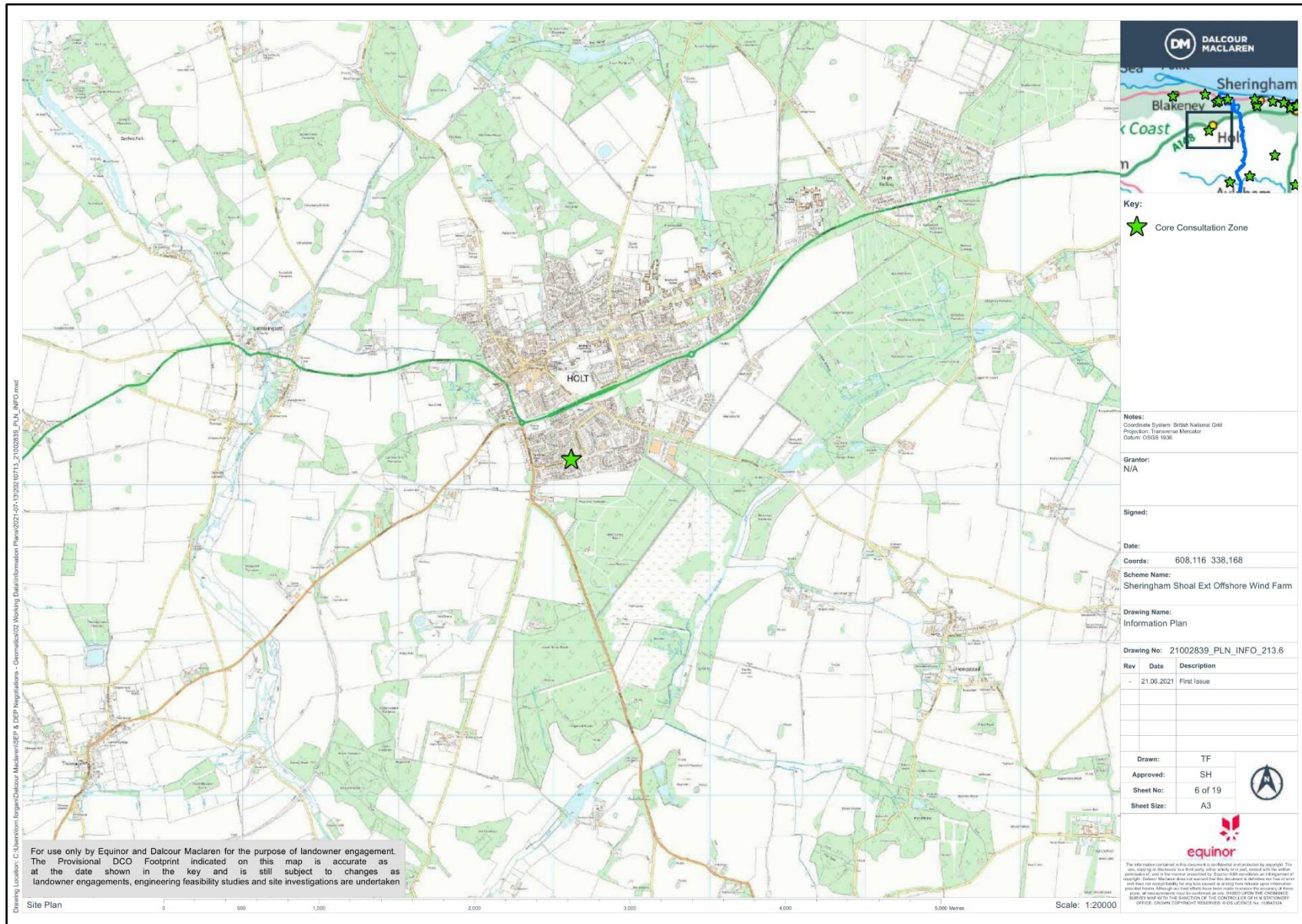
Drawing Location: C:\Users\jorgem@dalcour-maclaren\Documents - Chromad\502 Working Data\Information Plans\2021-07-13\21002839\_PLN\_INFO.mxd

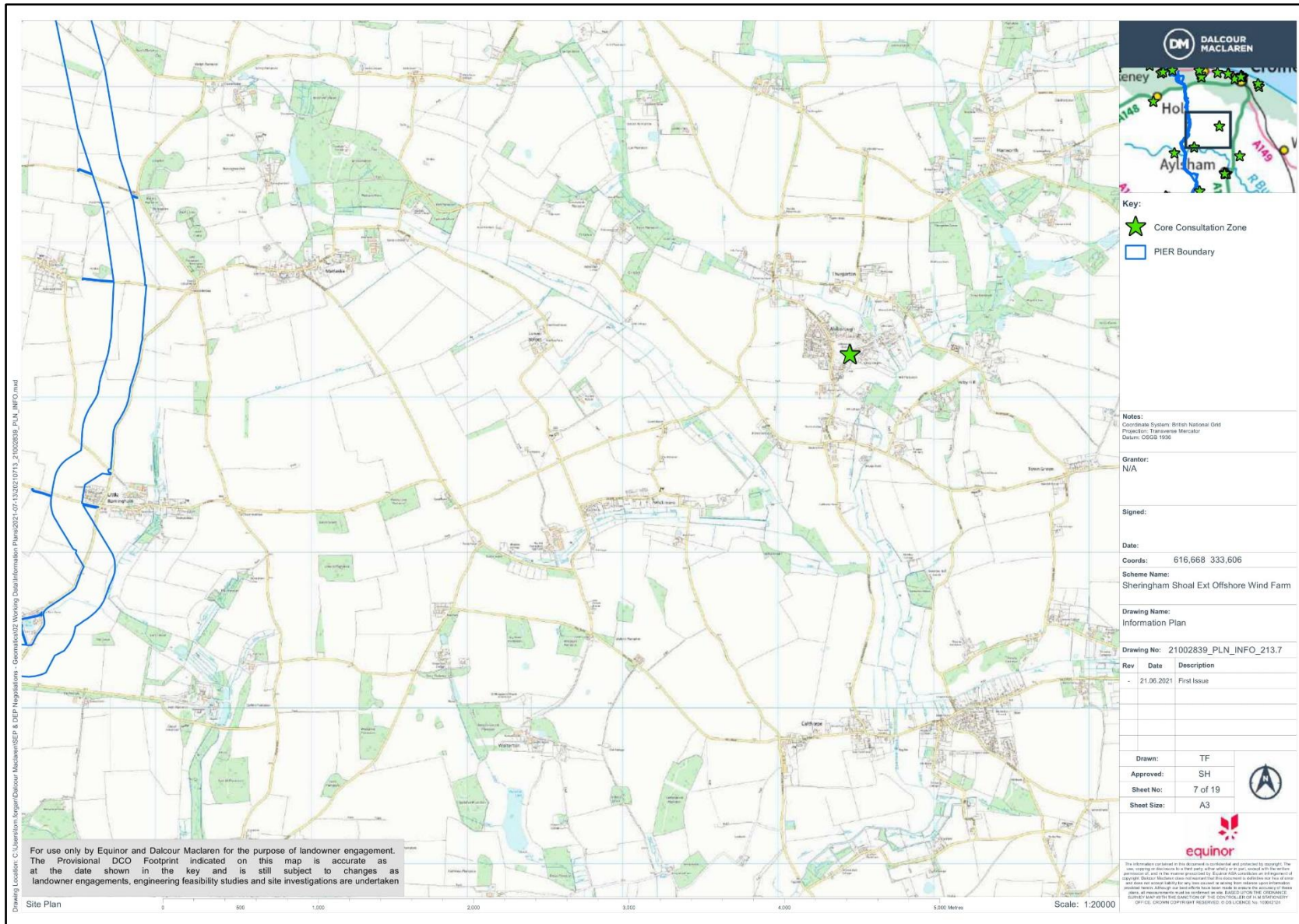
For use only by Equinor and Dalcour Maclaren for the purpose of landowner engagement. The Provisional DCO Footprint indicated on this map is accurate as at the date shown in the key and is still subject to changes as landowner engagements, engineering feasibility studies and site investigations are undertaken

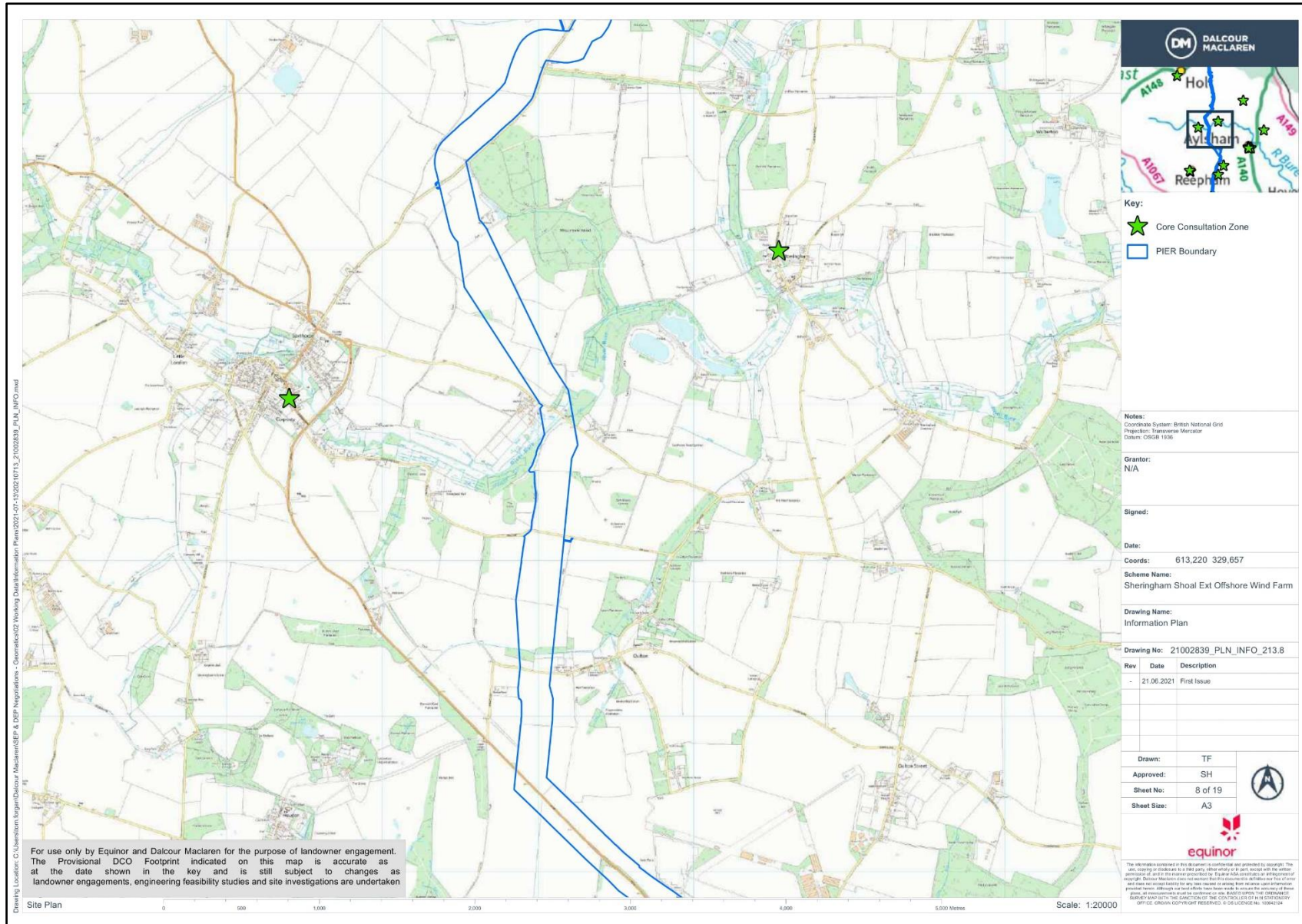
Site Plan 0 500 1,000 2,000 3,000 4,000 5,000 Metres Scale: 1:20000

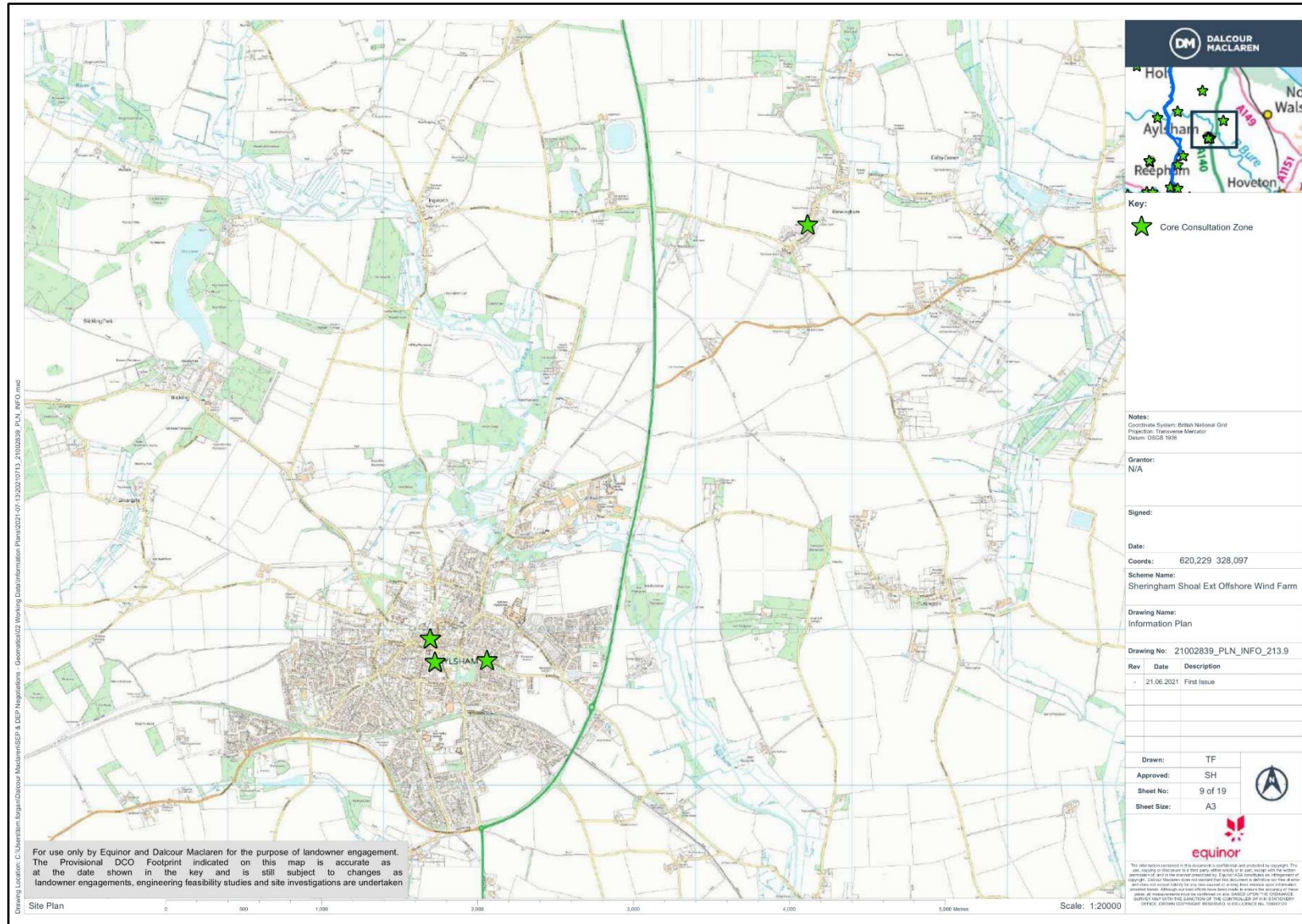


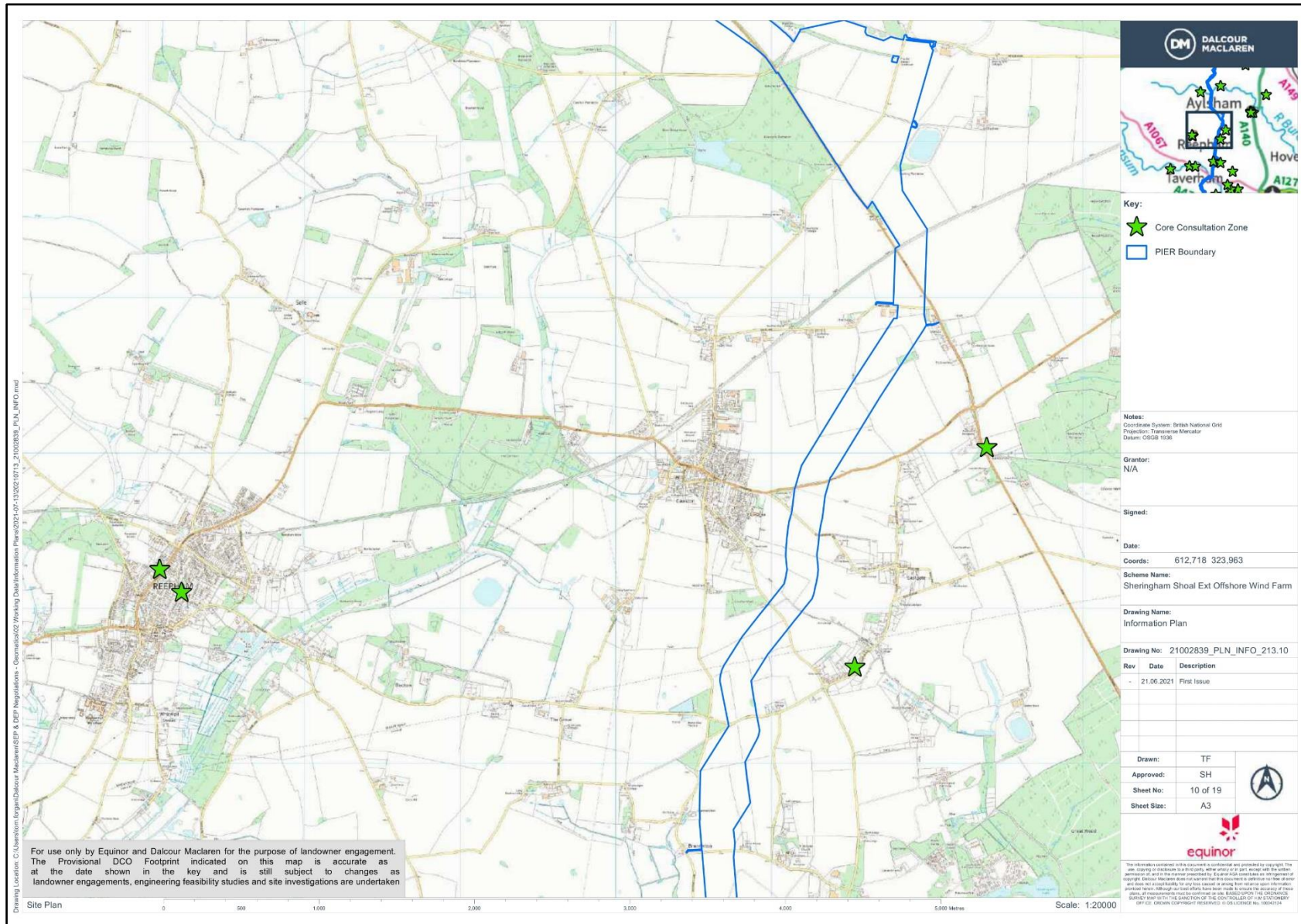


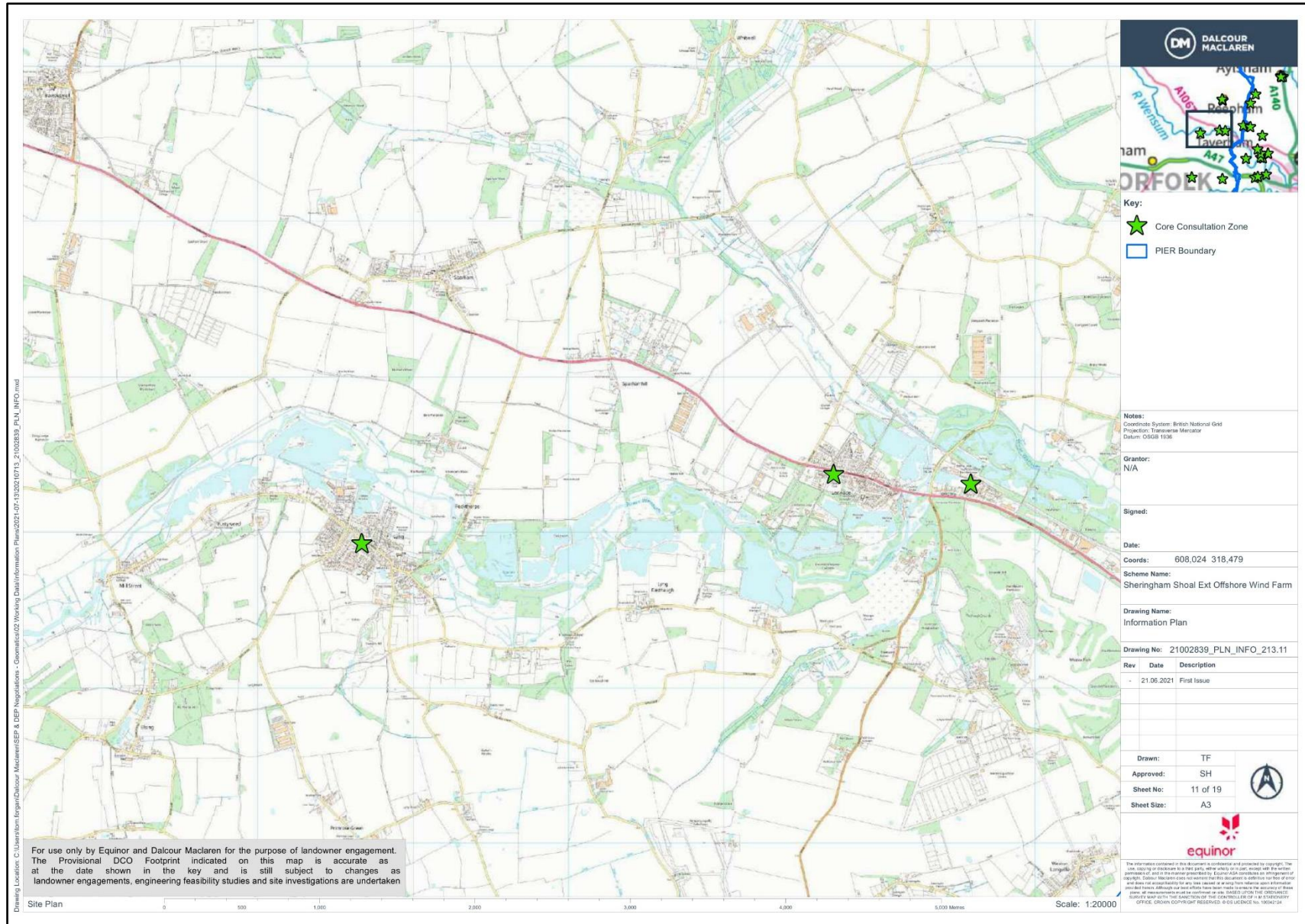




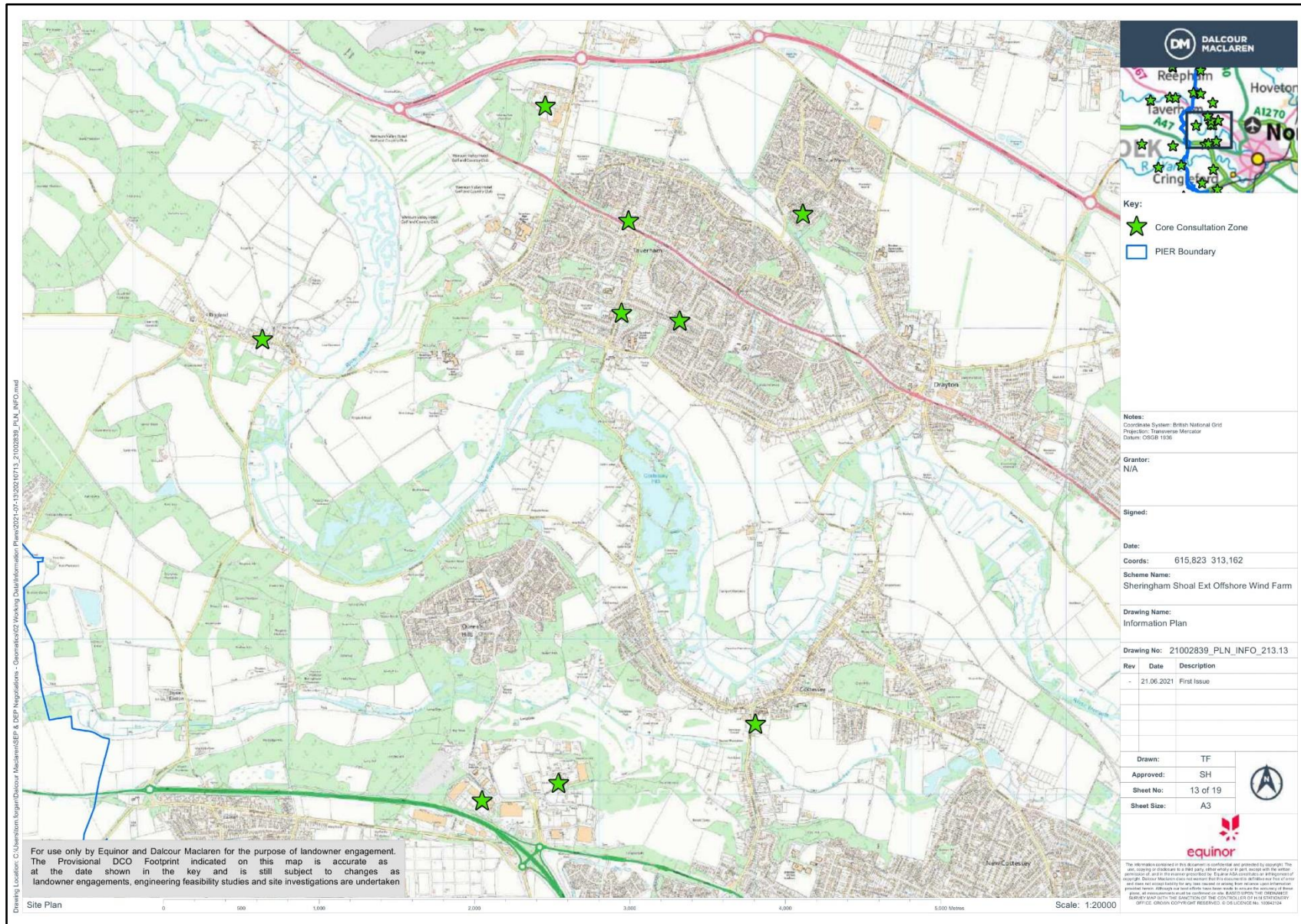




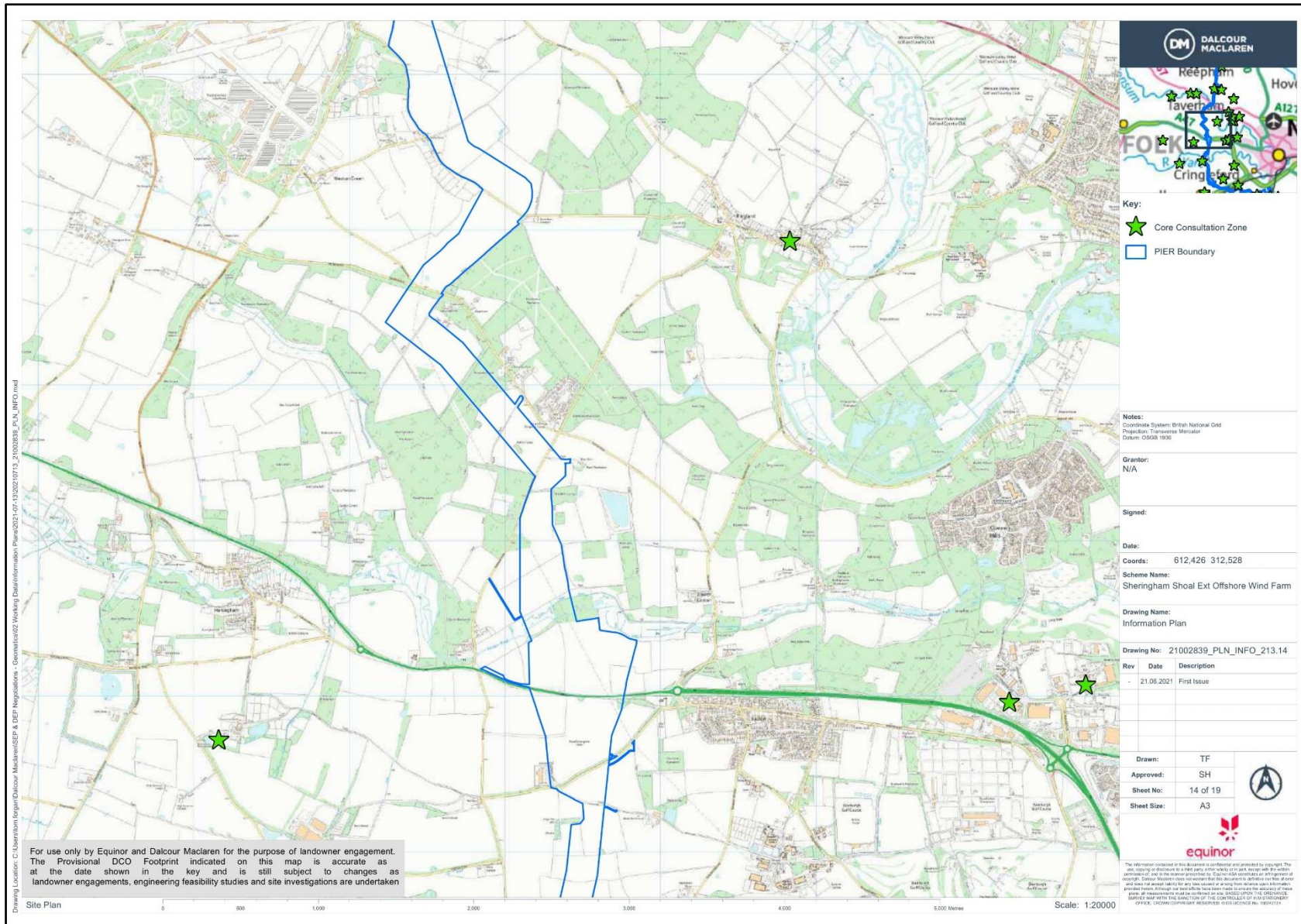


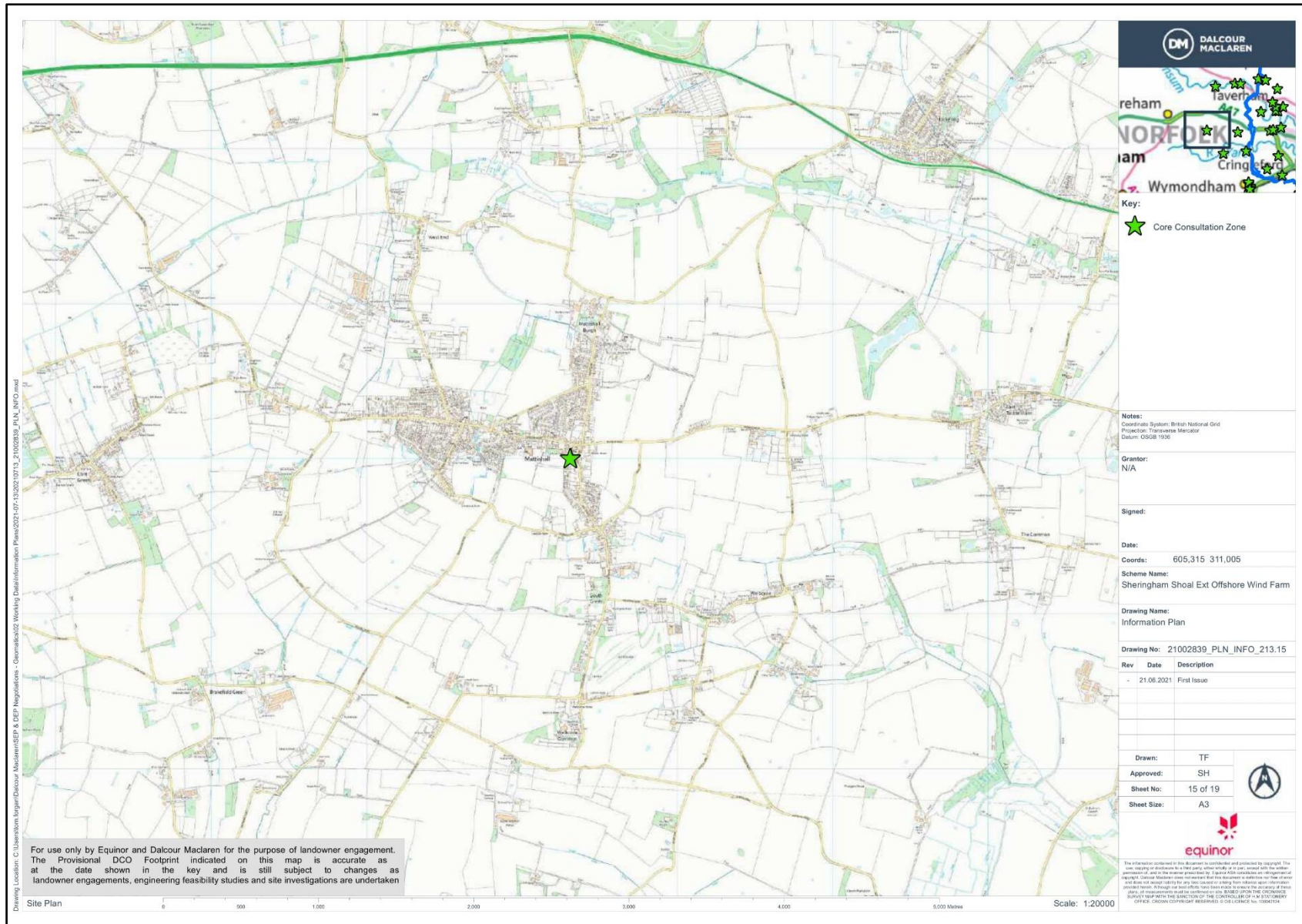


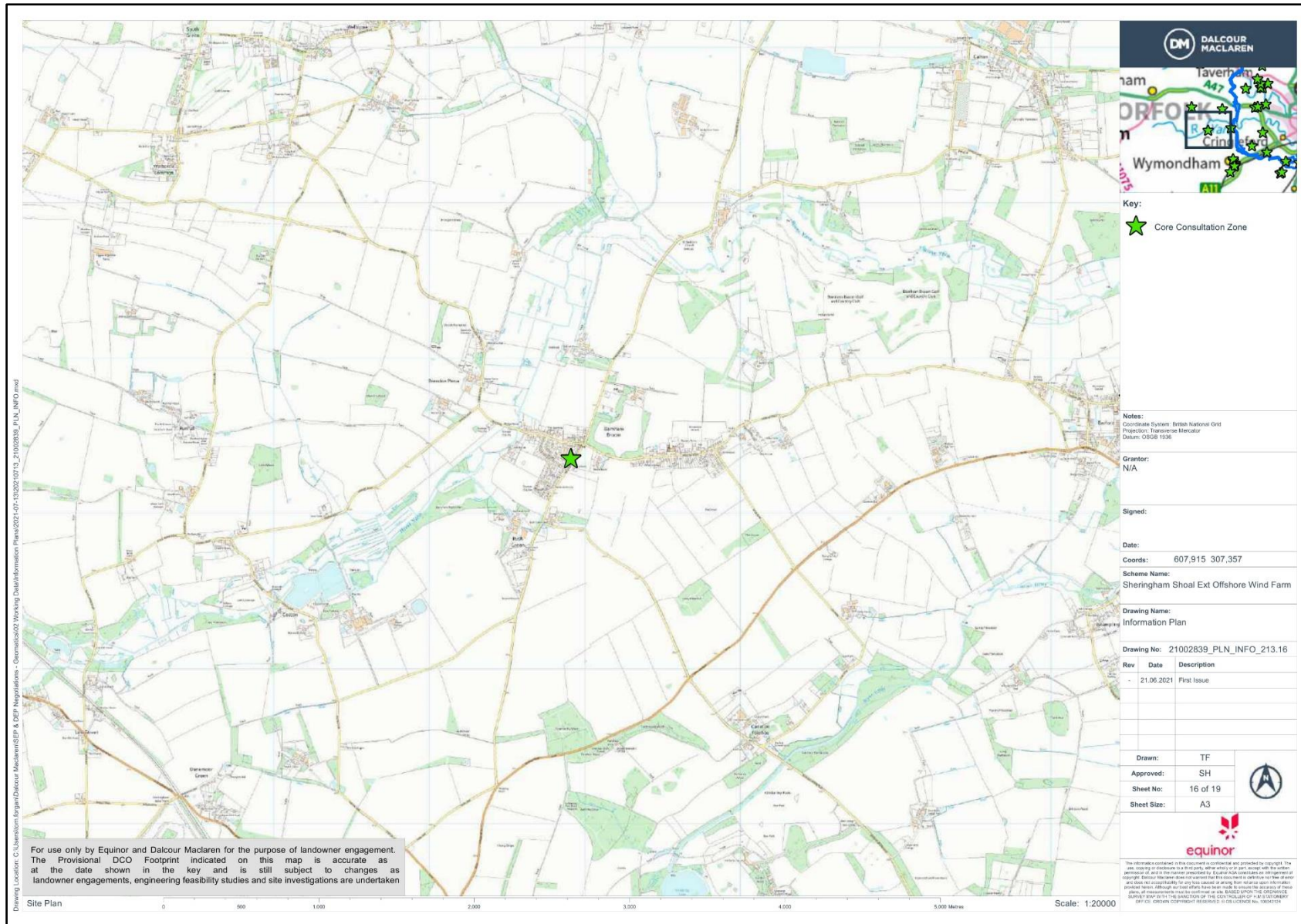


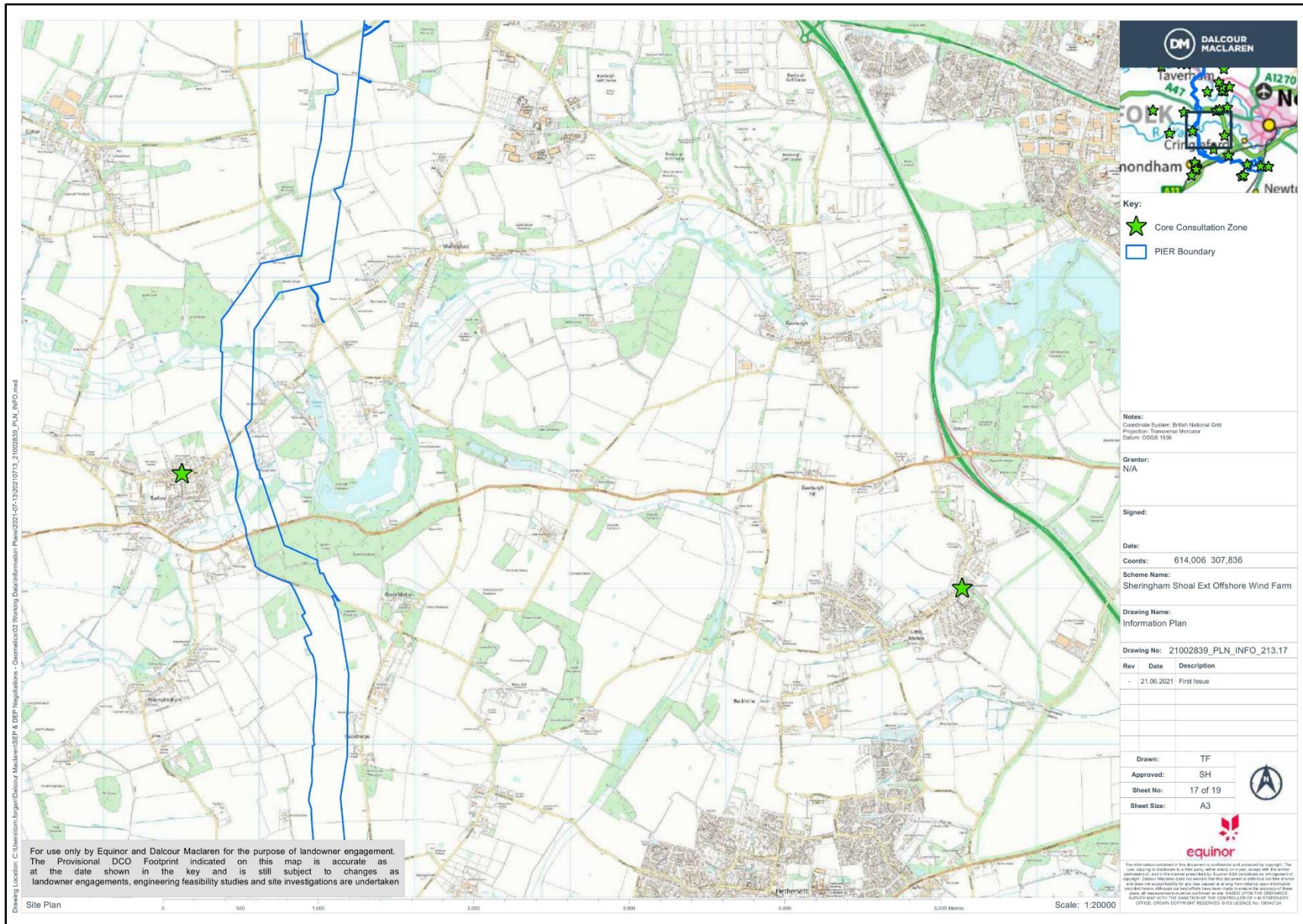


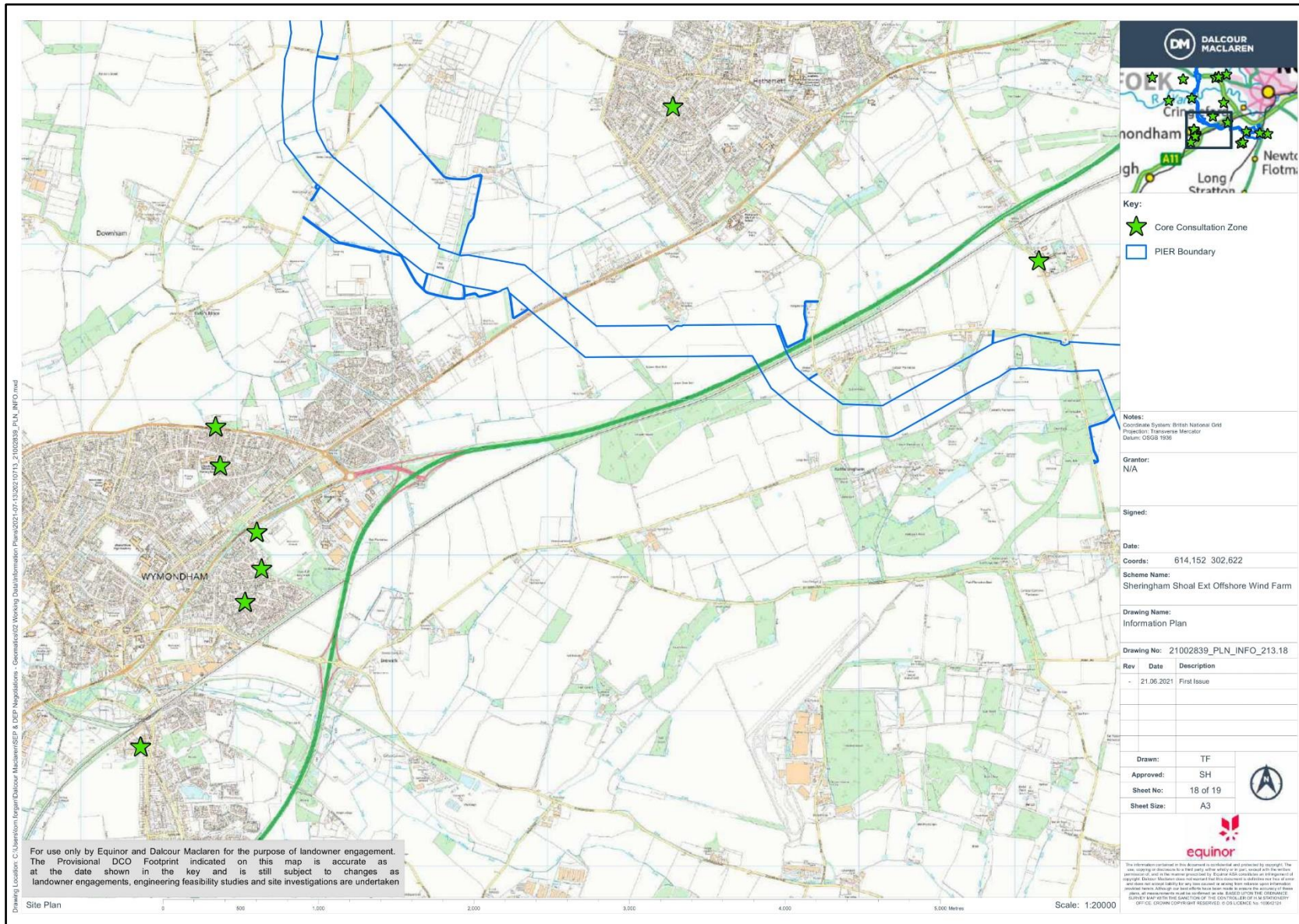


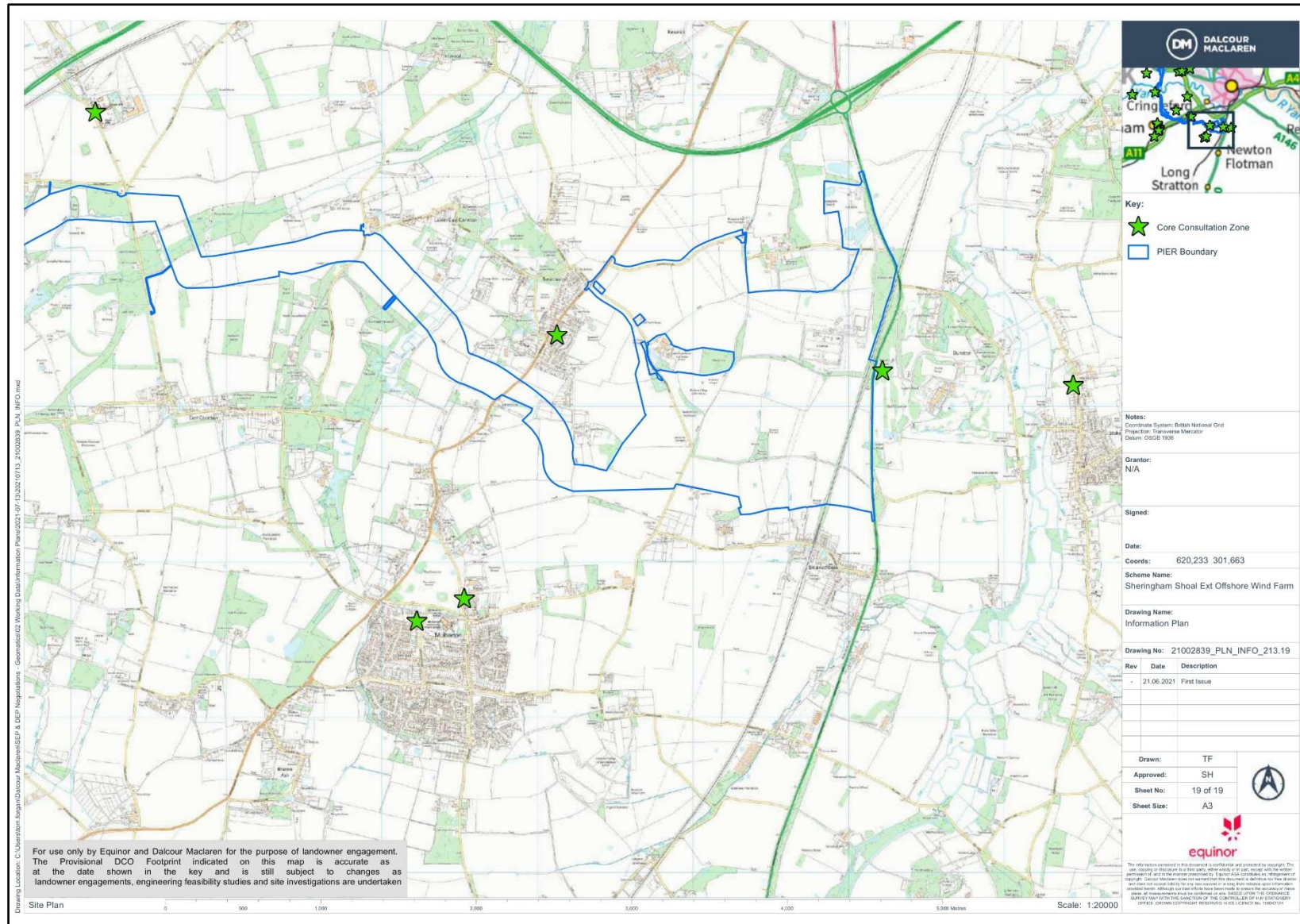






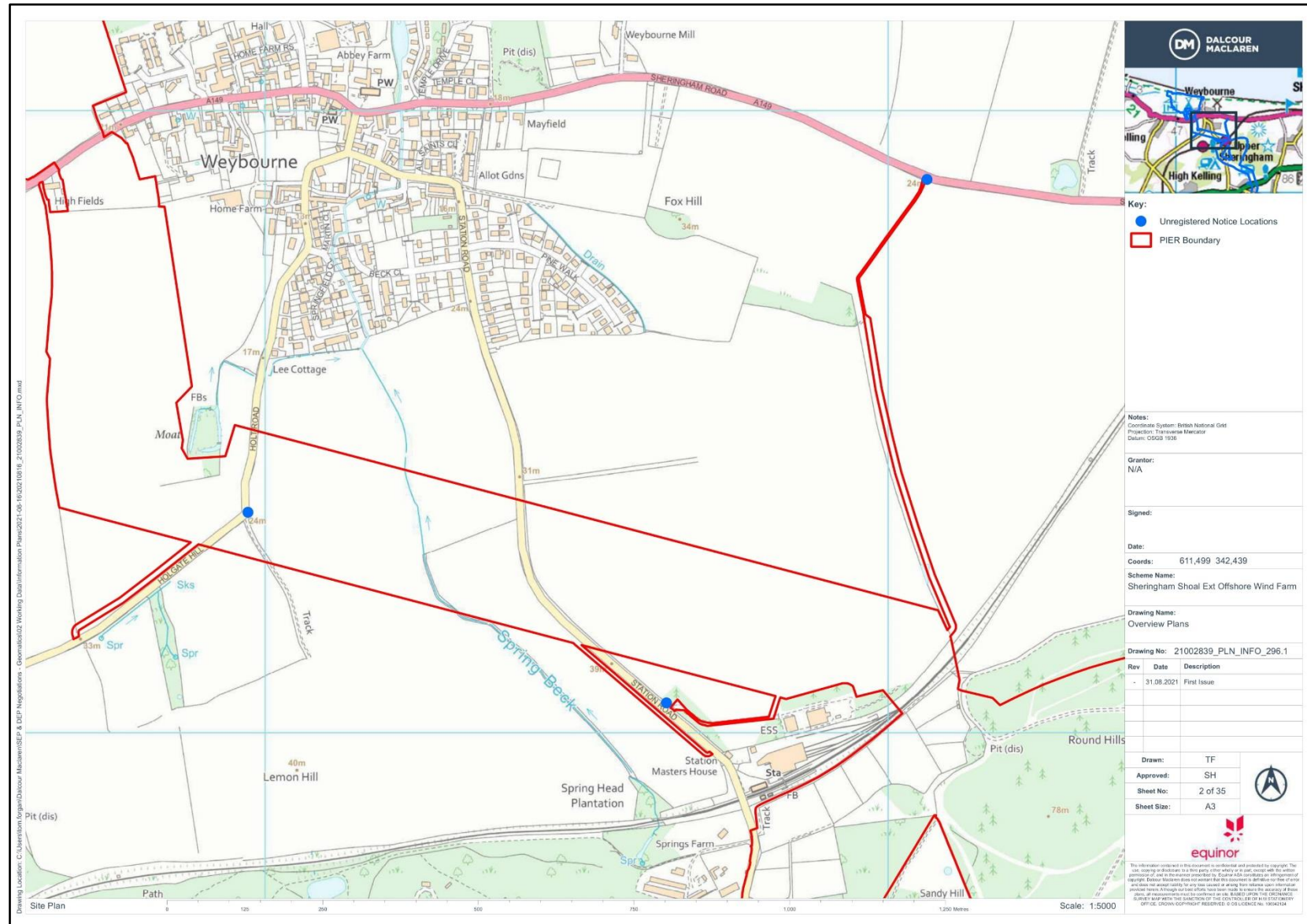




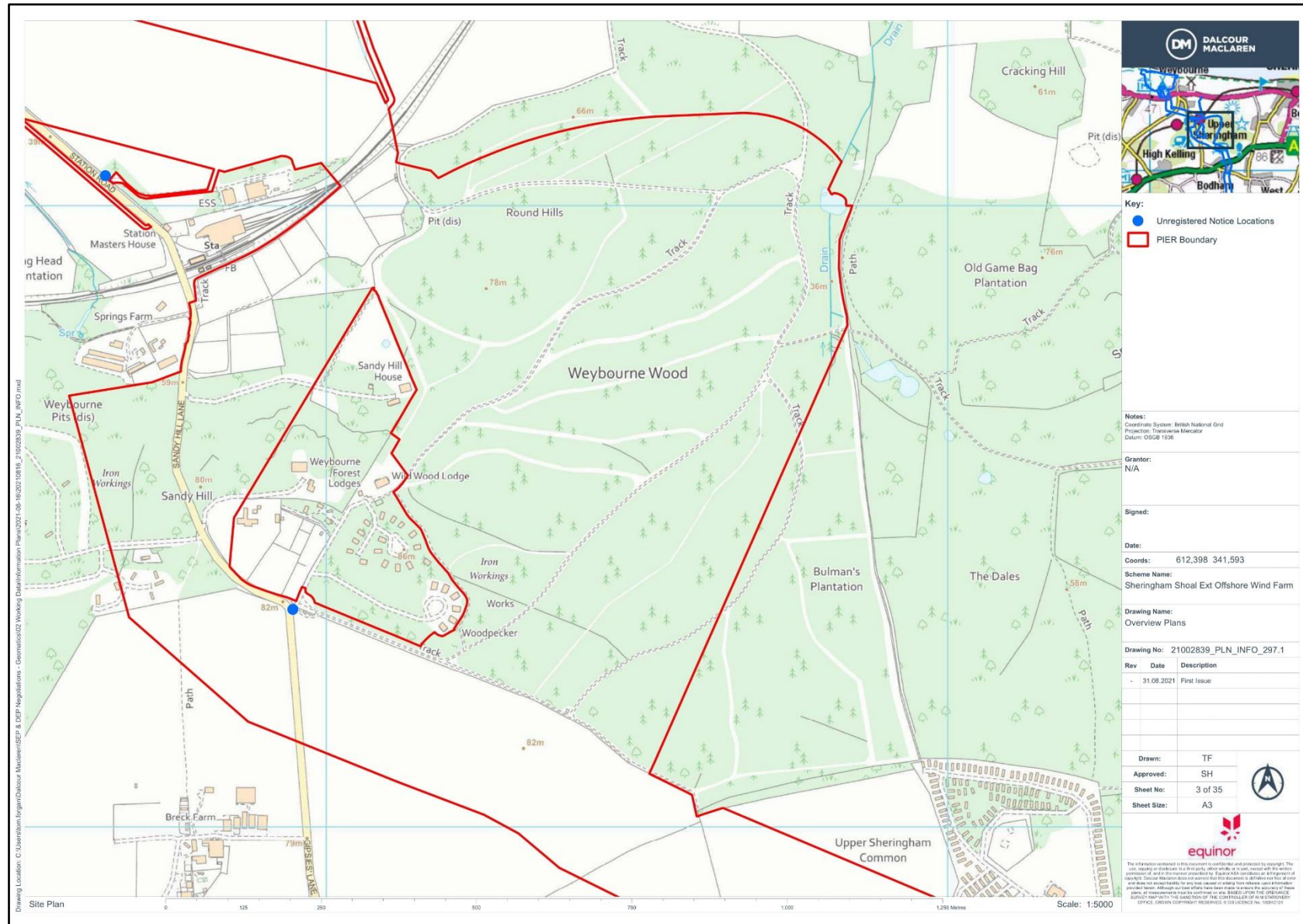


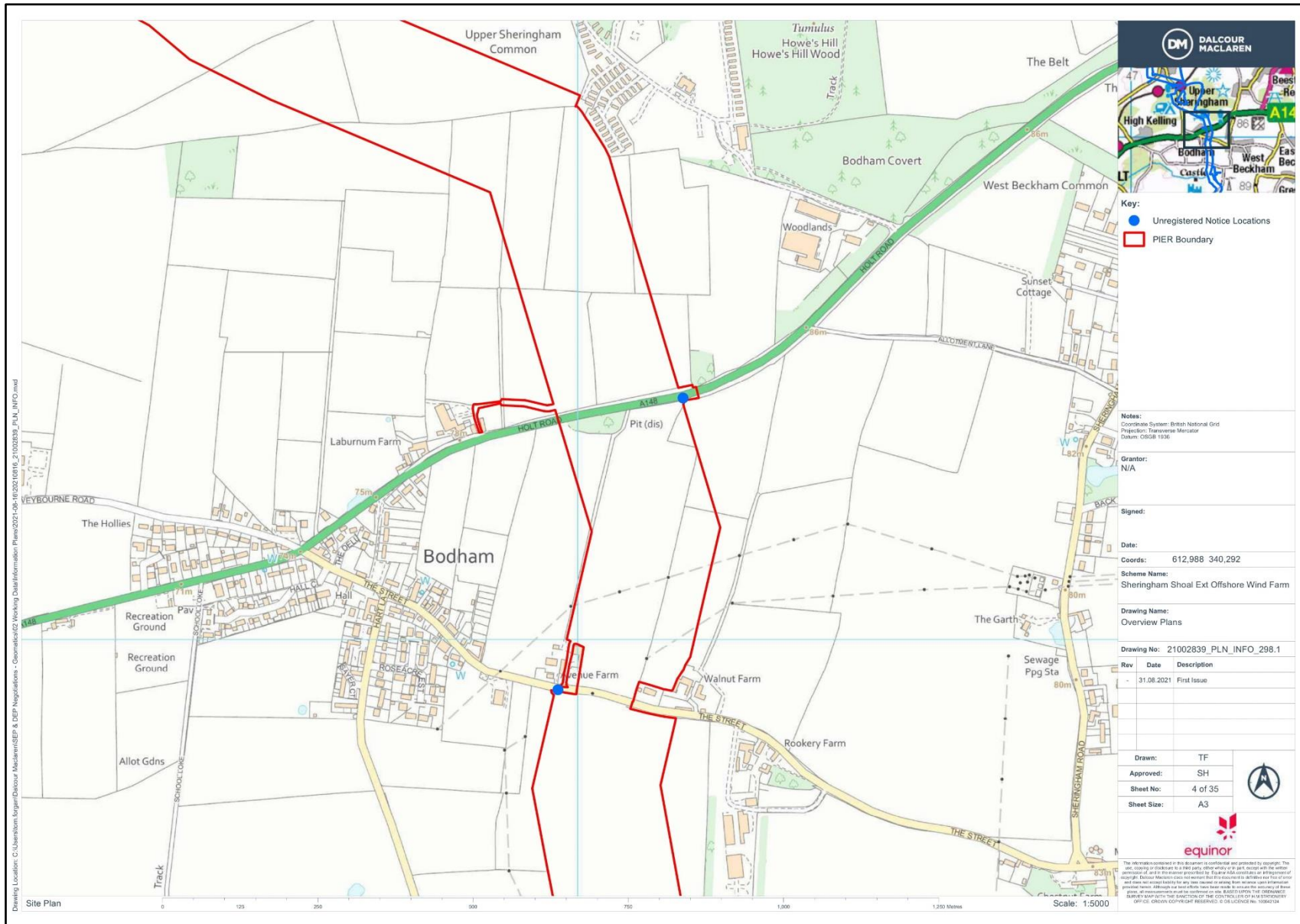
## 2 Location of Section 48 Site Notices within DCO Boundary.

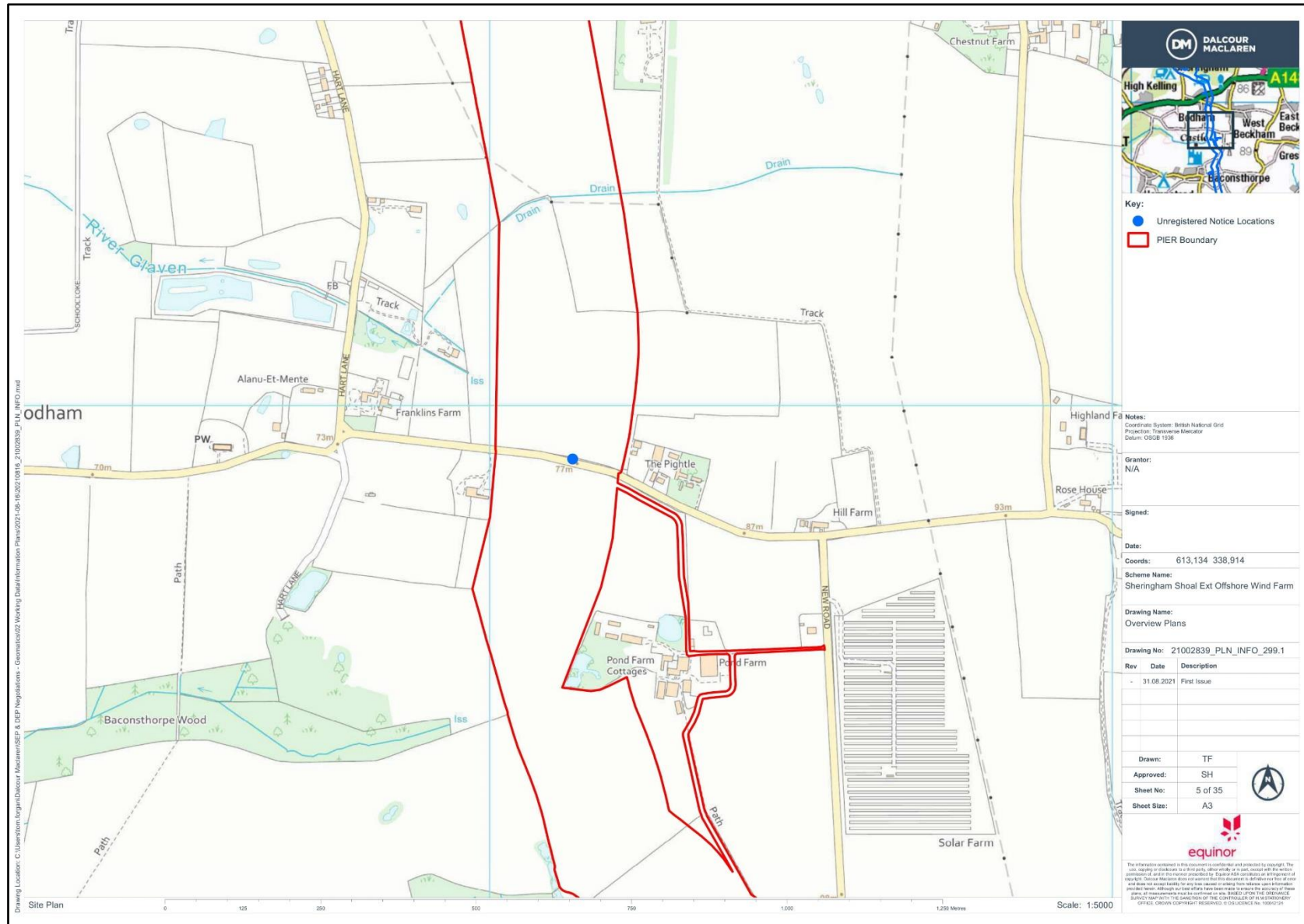


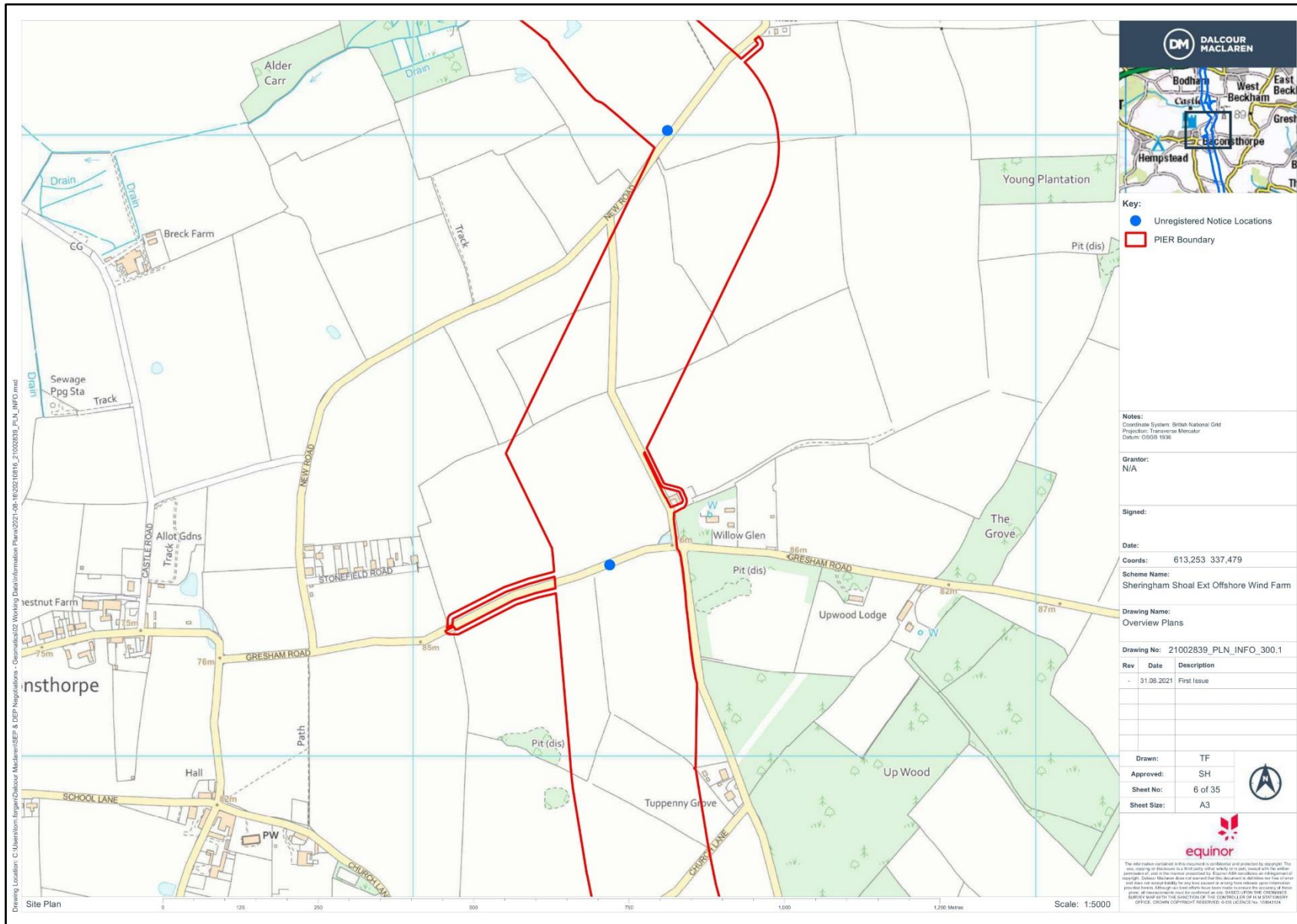


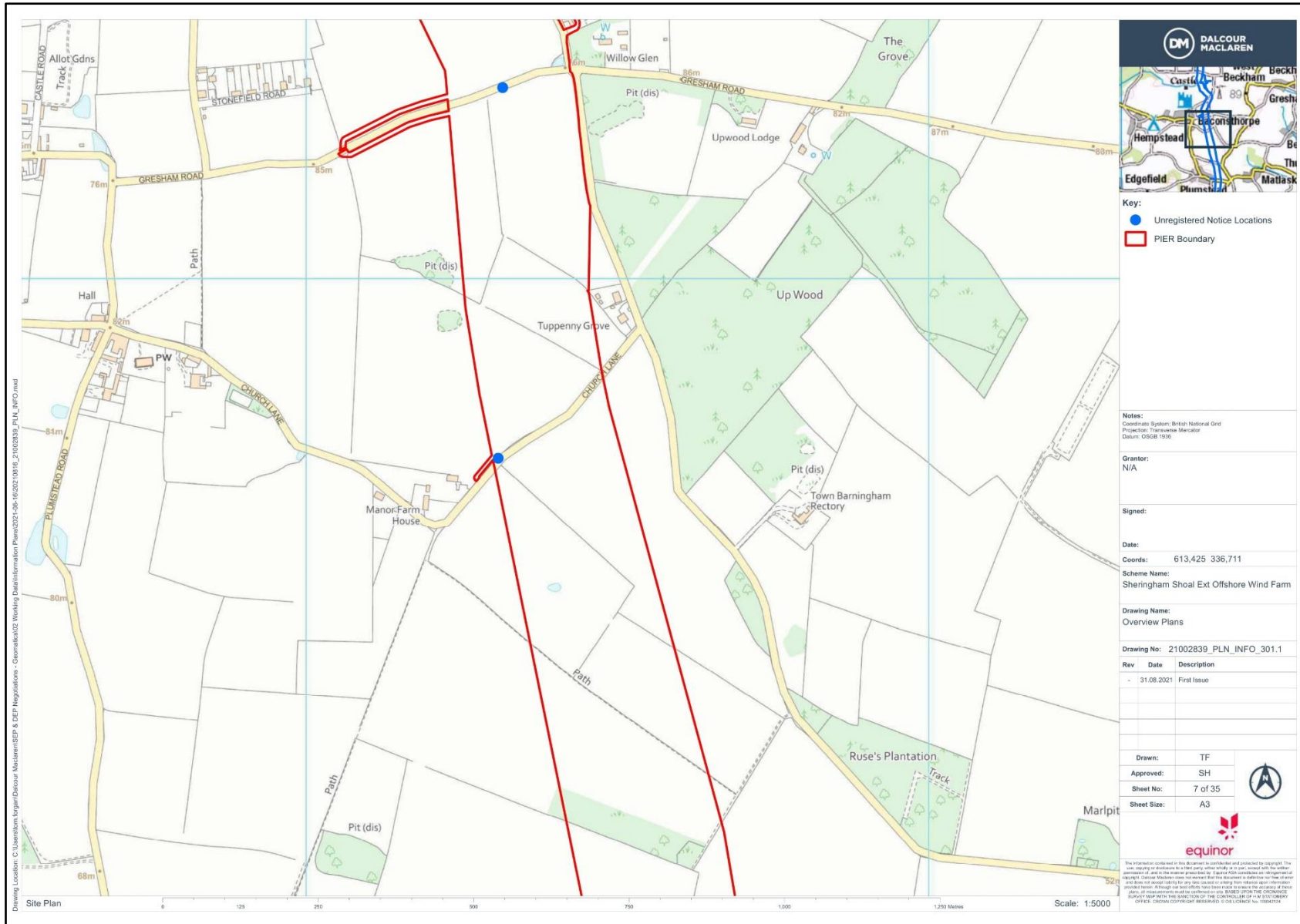


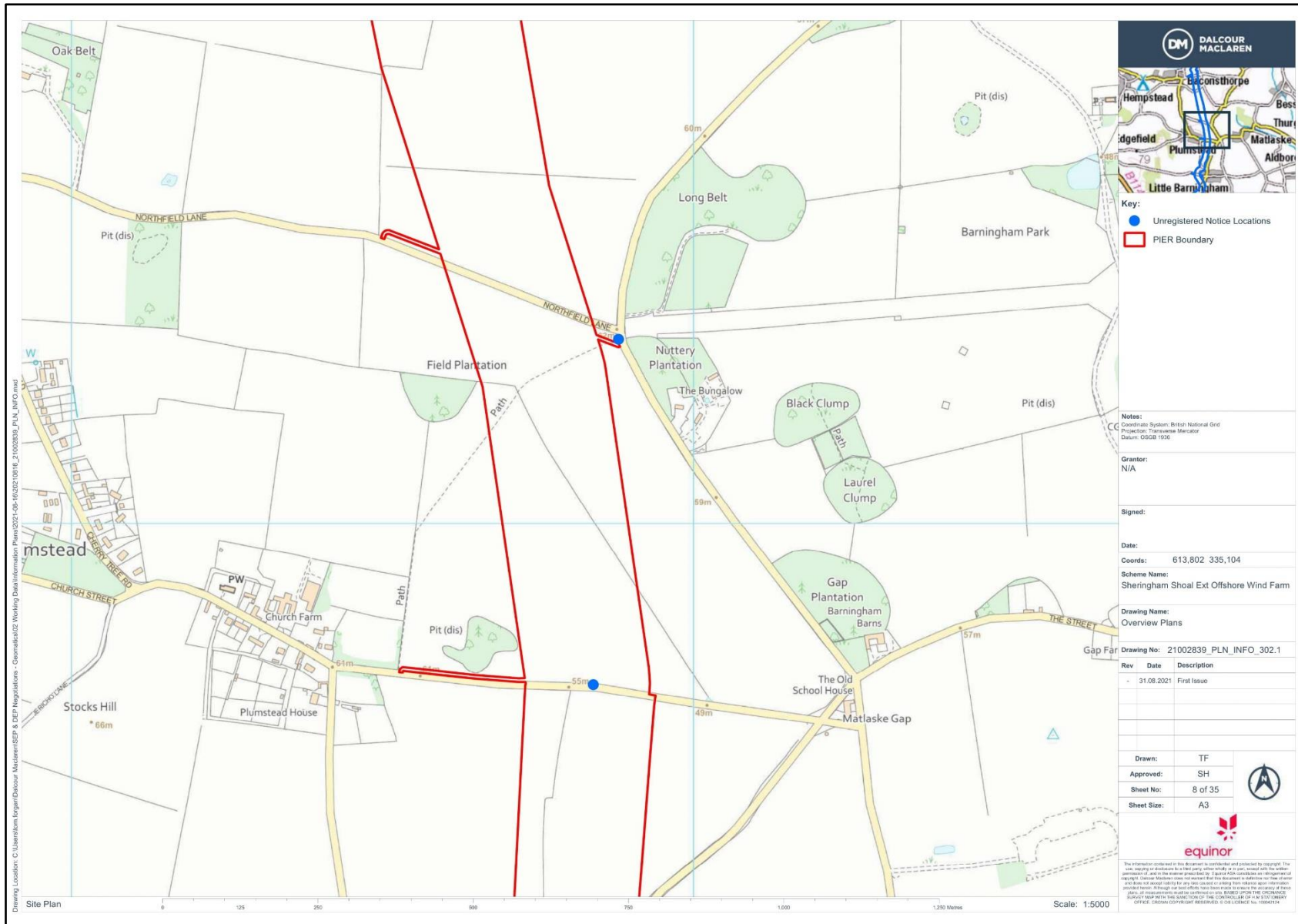












**DM DALCOUR MACLAREN**

**Key:**  
 ● Unregistered Notice Locations  
 □ PIER Boundary

**Notes:**  
 Coordinate System: British National Grid  
 Projection: Transverse Mercator  
 Datum: OSGB 1936

**Grantor:**  
 N/A

**Signed:**

**Date:**

**Coords:** 613,802 335,104

**Scheme Name:**  
 Sheringham Shoal Ext Offshore Wind Farm

**Drawing Name:**  
 Overview Plans

**Drawing No:** 21002839\_PLN\_INFO\_302.1

Rev	Date	Description
-	31.08.2021	First Issue

**Drawn:** TF  
**Approved:** SH  
**Sheet No:** 8 of 35  
**Sheet Size:** A3

**equinor**

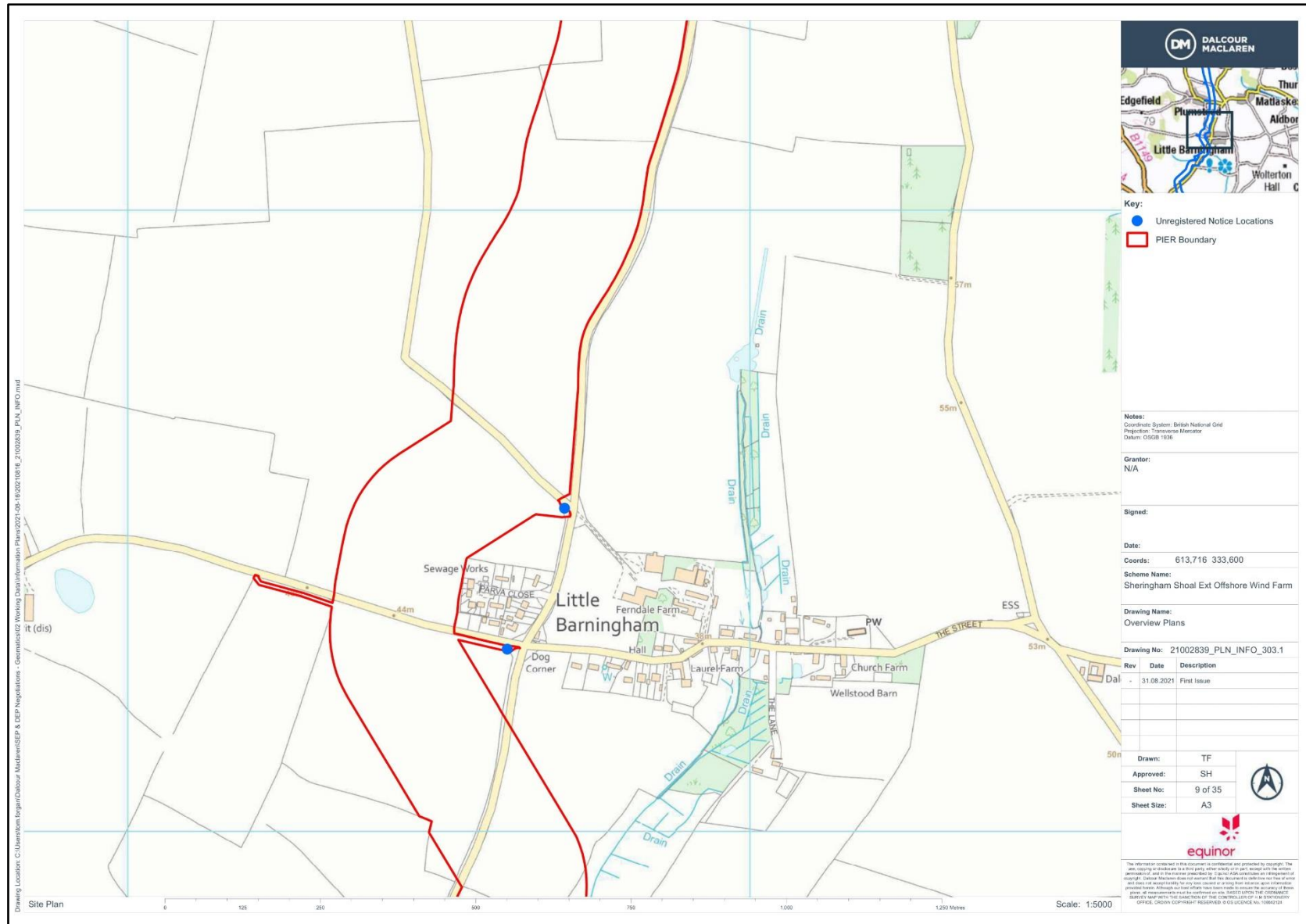
The information contained in this document is confidential and protected by copyright. The user hereby acknowledges that this early stage study is to be used solely for the purposes intended and the user understands that Equinor does not warrant the accuracy of the information contained in this document in relation to the accuracy of the information provided herein. Although our best efforts have been made to ensure the accuracy of these plans, our responsibility is limited to the information provided on this drawing. THE USER HEREBY RELEASES EQUINOR FROM THE LIABILITY OF THE CONTRACTOR OF THE DRAWING FOR ANY AND ALL CAUSES OF ACTION WHATSOEVER INCURRED BY THE USER.

Drawing Location: C:\Users\lambert.forgier\Documents\Working Data\Information\Plans\2021-08-16\20210816\_21002839\_PLN\_INFO.mxd

Site Plan

0 125 250 500 750 1000 1250 Metres

Scale: 1:5000



- Key:
- Unregistered Notice Locations
  - PIER Boundary

Notes:  
 Coordinate System: British National Grid  
 Projection: Transverse Mercator  
 Datum: OSGB 1936

Grantor:  
 N/A

Signed:

Date:  
 Coords: 613,716 333,600  
 Scheme Name: Sheringham Shoal Ext Offshore Wind Farm

Drawing Name:  
 Overview Plans

Drawing No: 21002839\_PLN\_INFO\_303.1

Rev	Date	Description
Dal	31.08.2021	First Issue

Drawn: TF  
 Approved: SH  
 Sheet No: 9 of 35  
 Sheet Size: A3

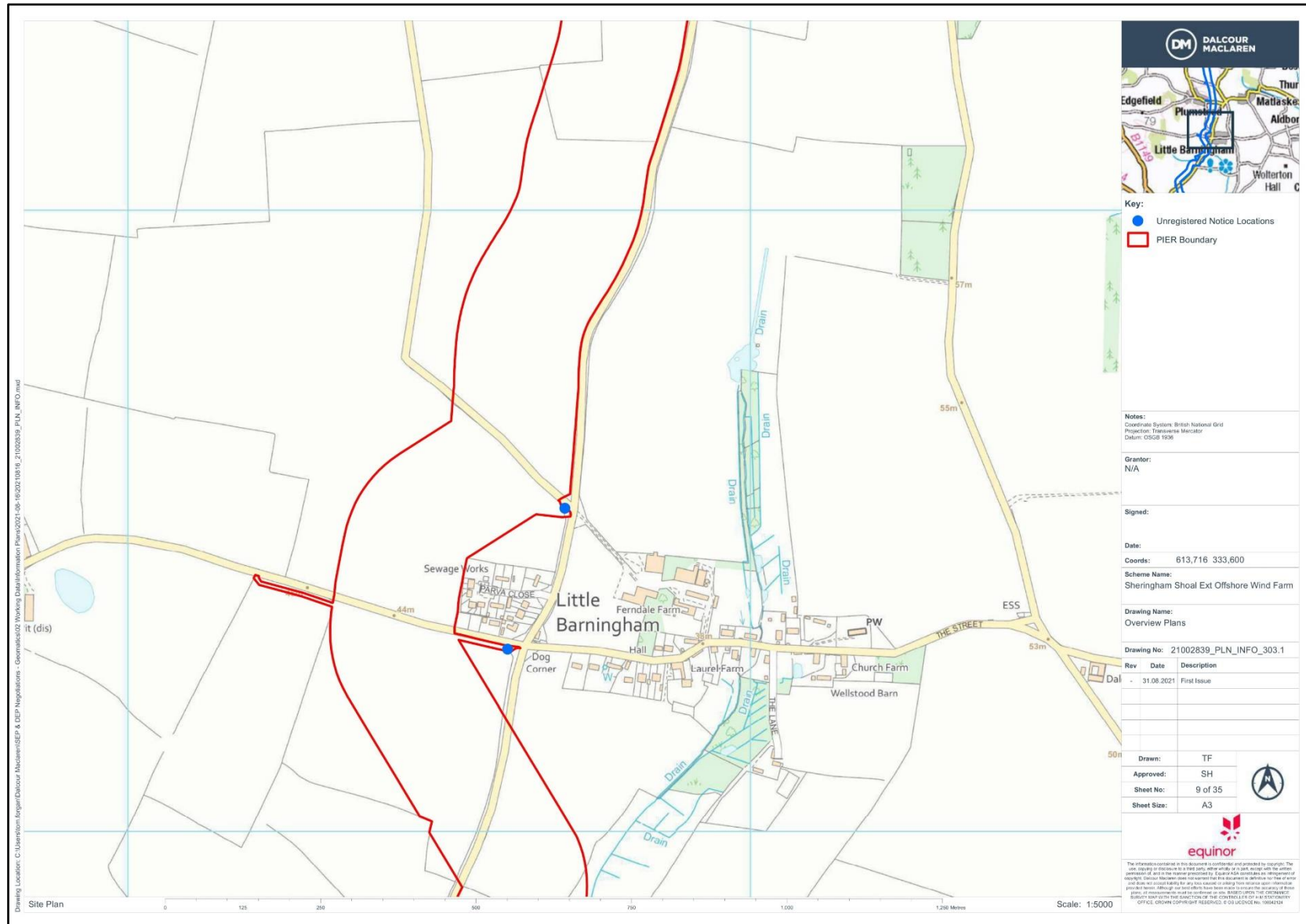


The information contained in this document is confidential and protected by copyright. The user copying or disclosing it to third parties without written consent from the authors is prohibited. All rights reserved. This document is provided on an 'as is' basis and the authors accept no responsibility for any loss or damage arising from its use. The accuracy of the information provided herein, although not guaranteed, has been made to ensure the accuracy of the information provided. All measurements must be confirmed on site. SHELL GROUP LTD (CONTRACTOR) OFFICE, OSGOON COPYRIGHT RESERVED. © LICENSE NO. 1064204

Drawing Location: C:\Users\jordan.dalton\Documents\Working\21002839\_PLN\_INFO.mxd

Site Plan

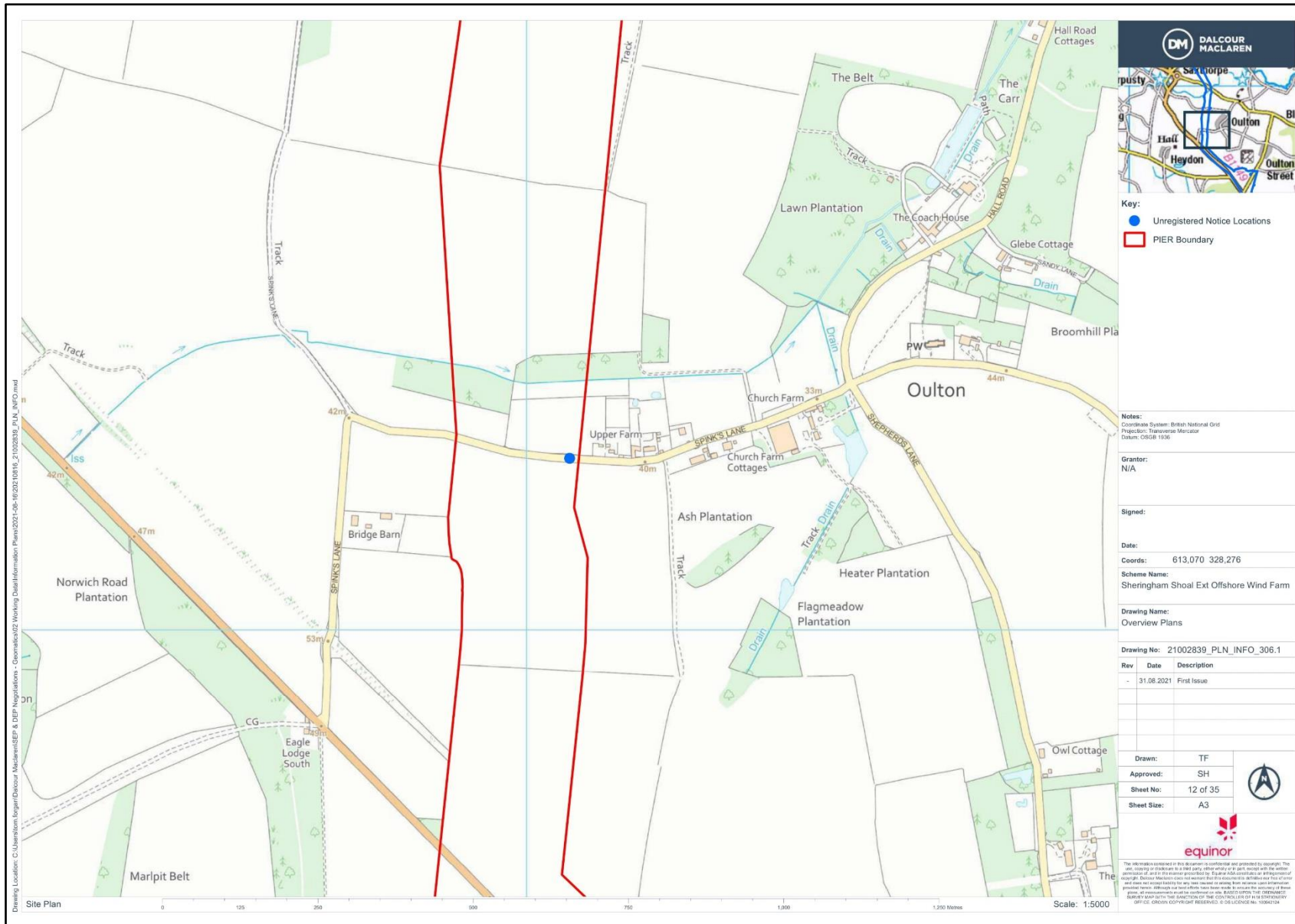
Scale: 1:5000

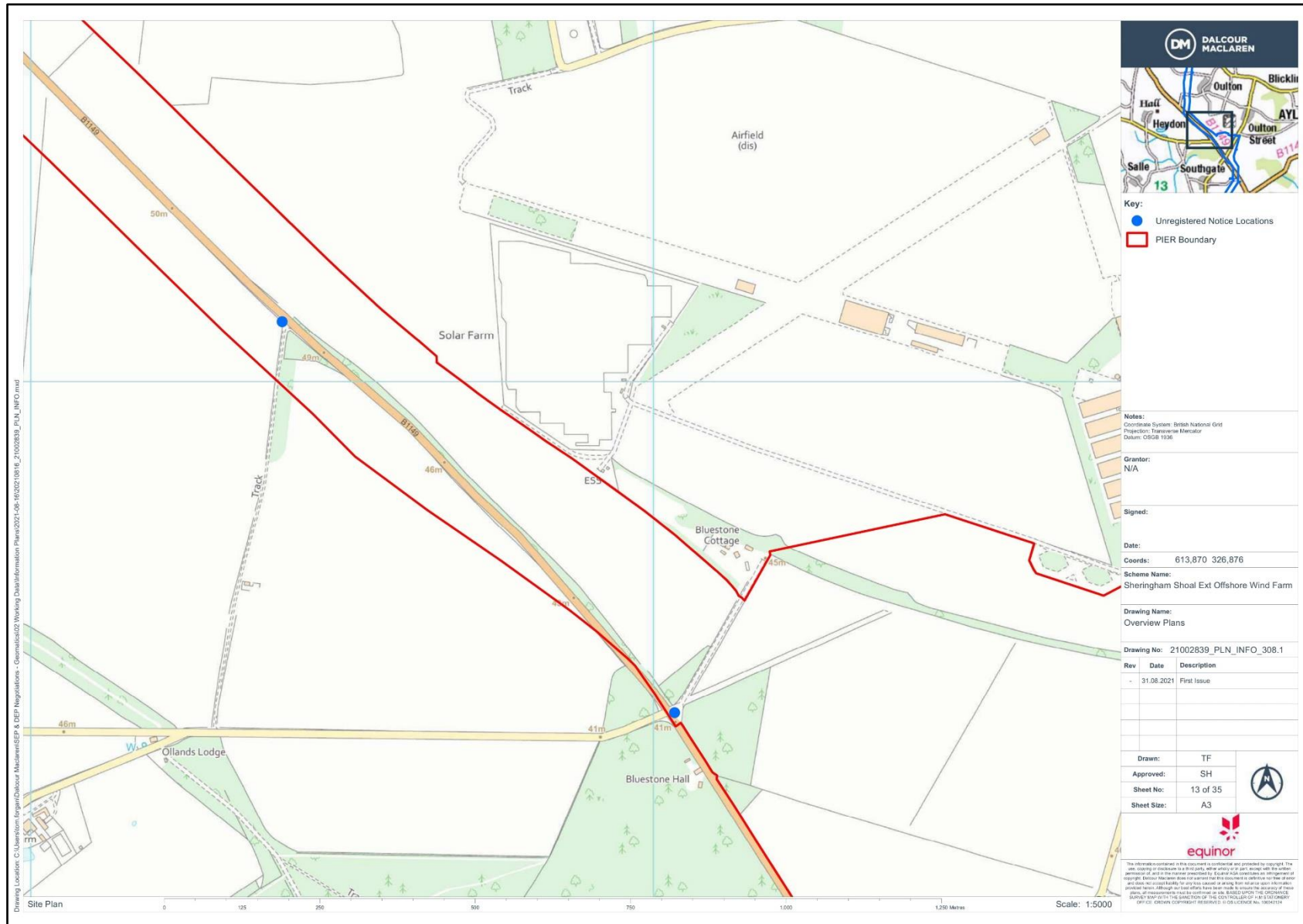






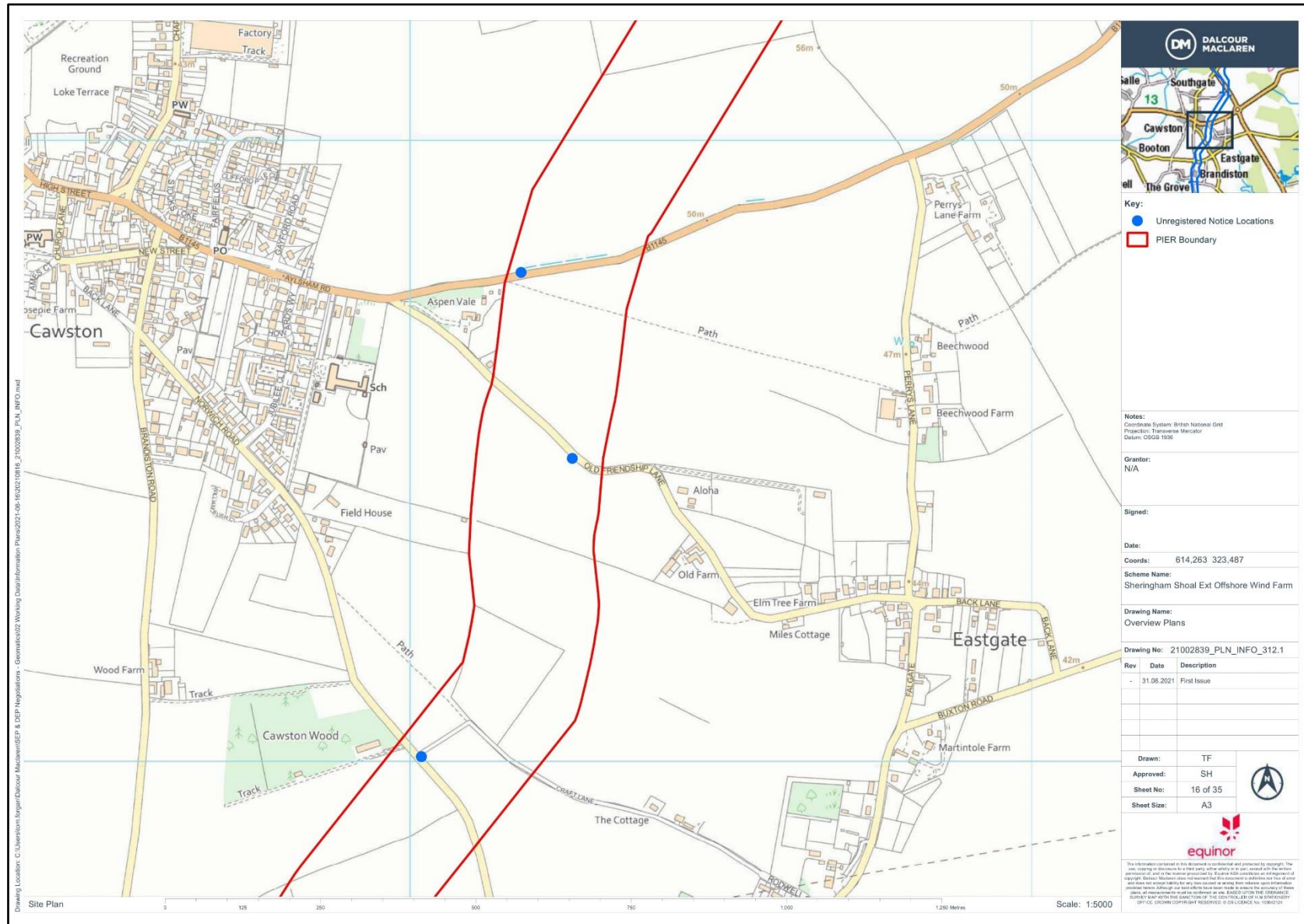


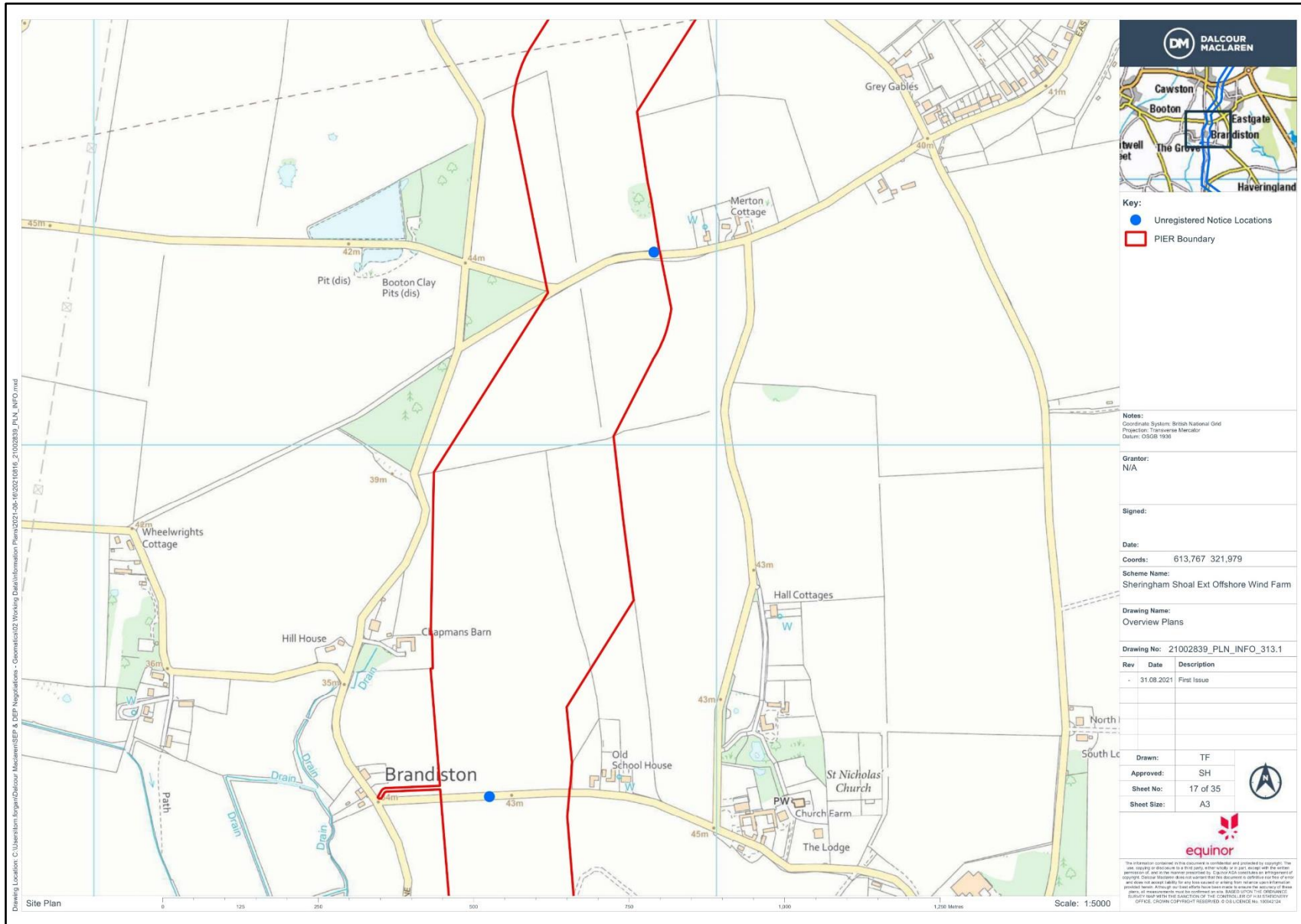




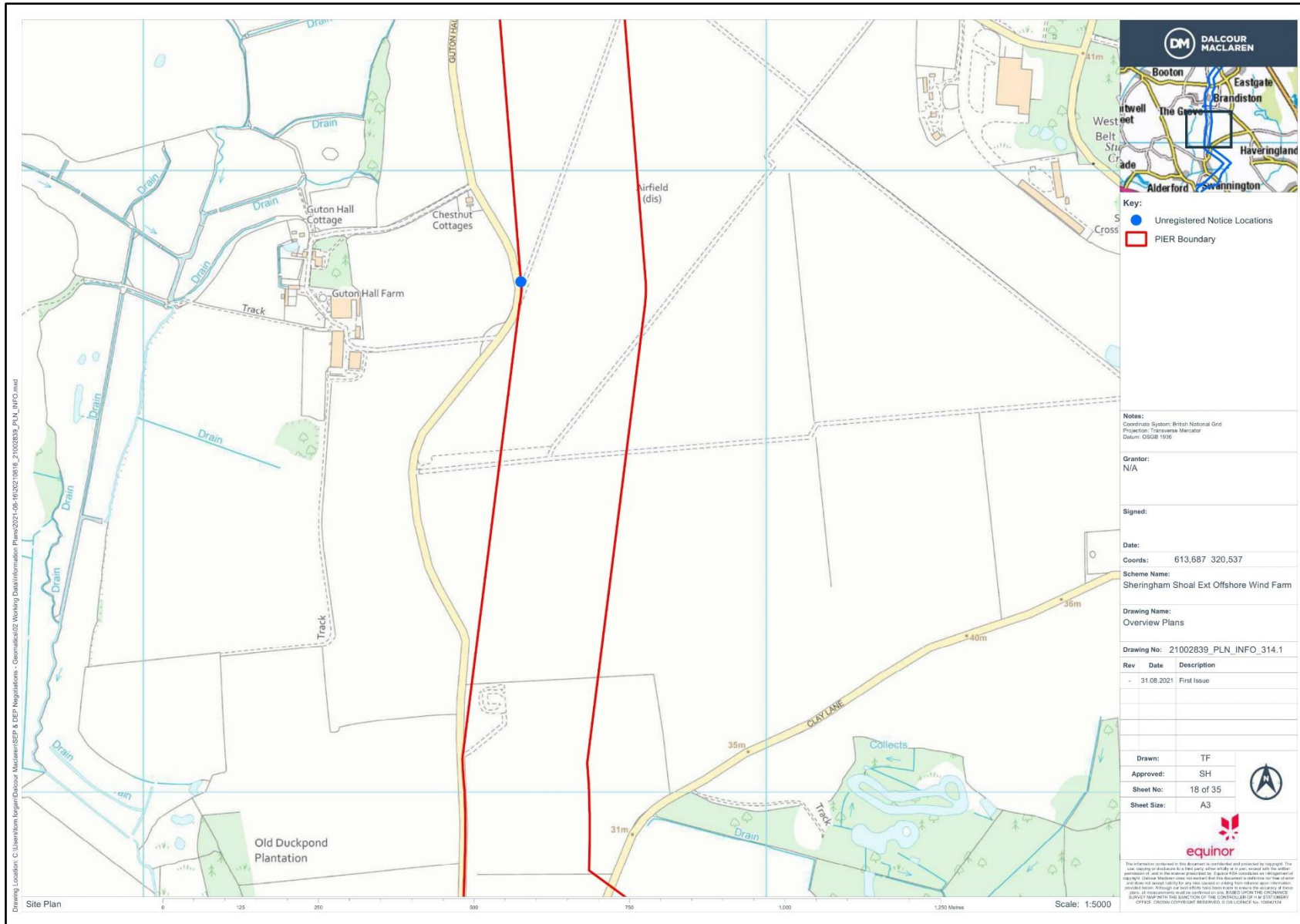




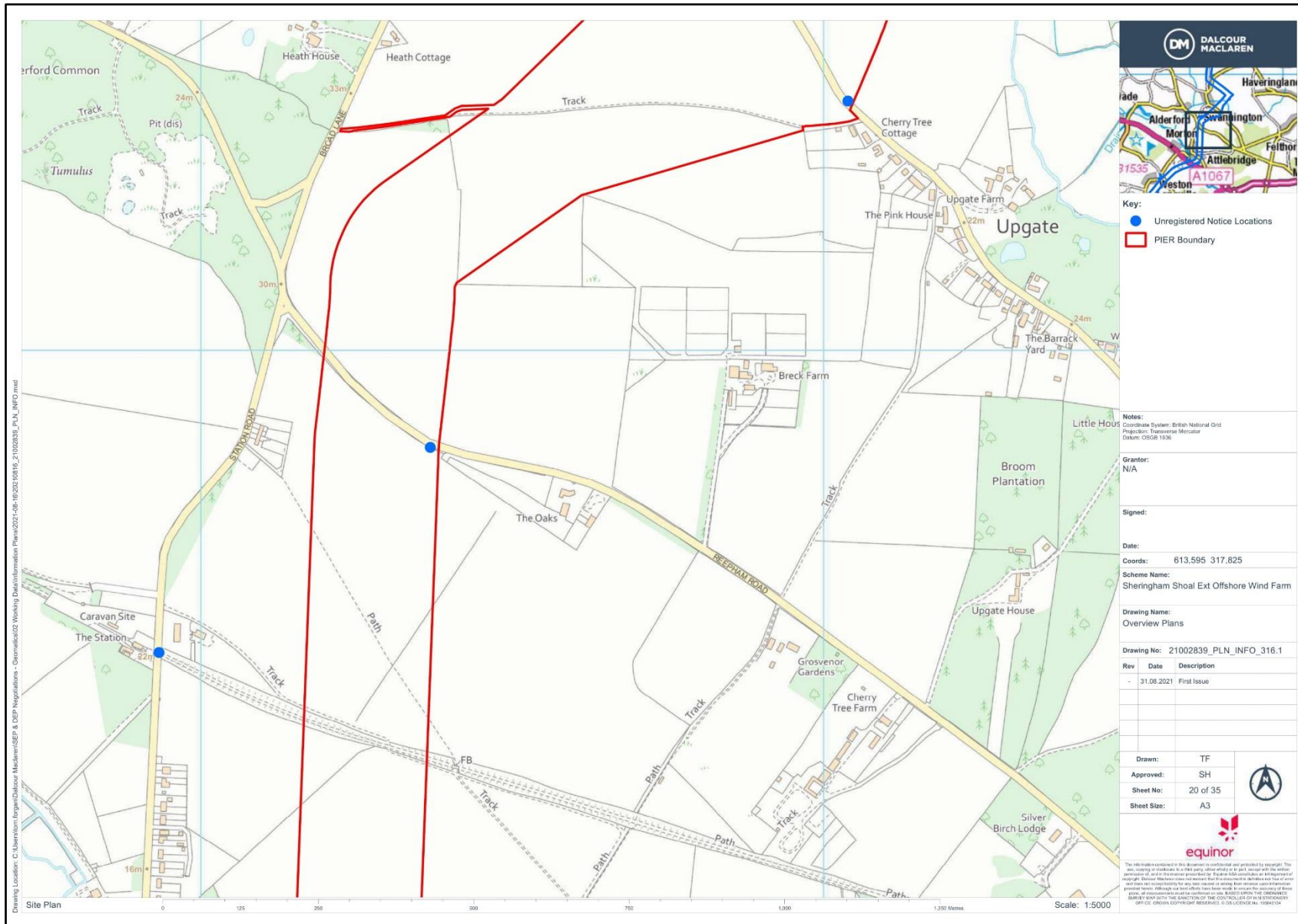


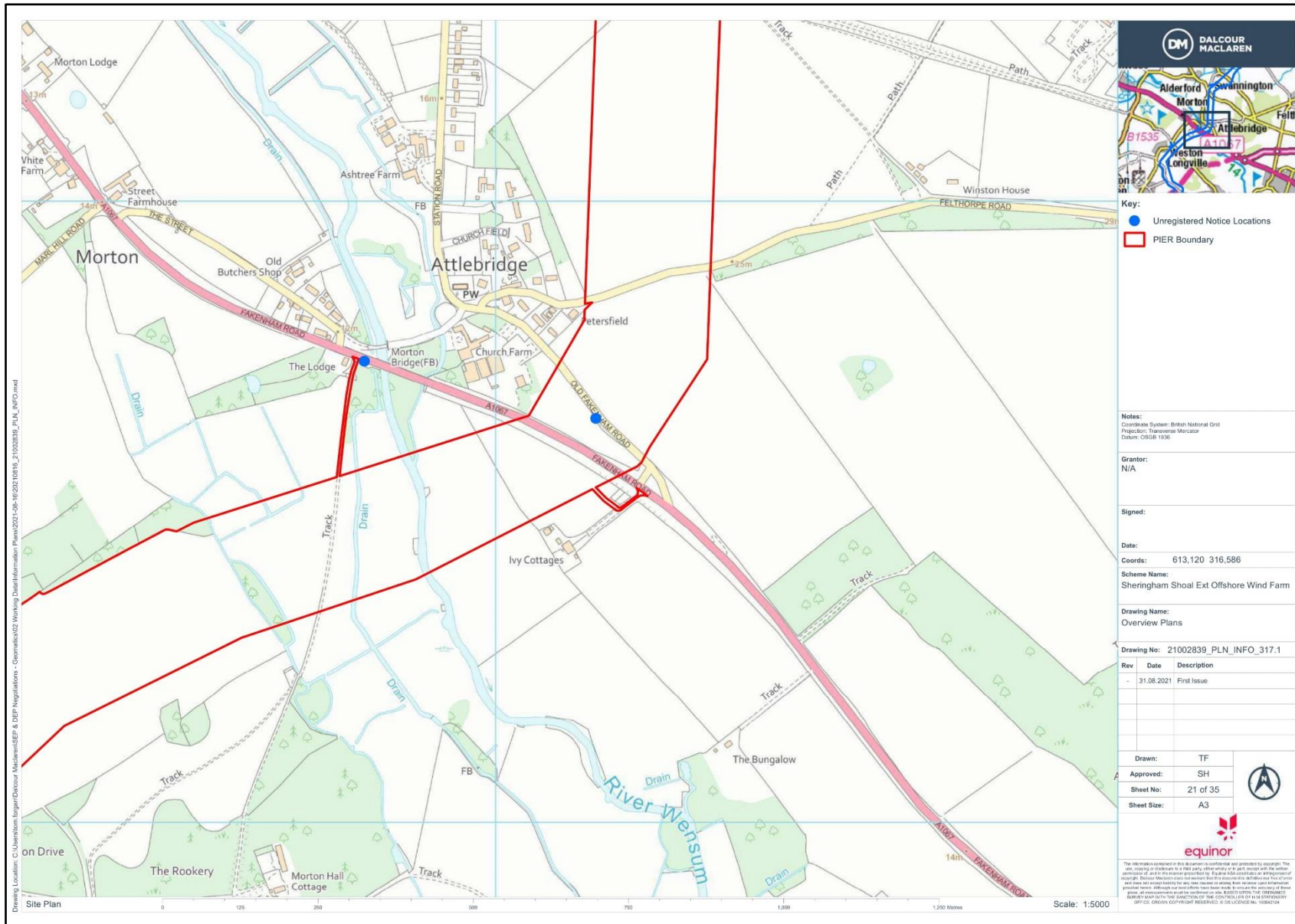


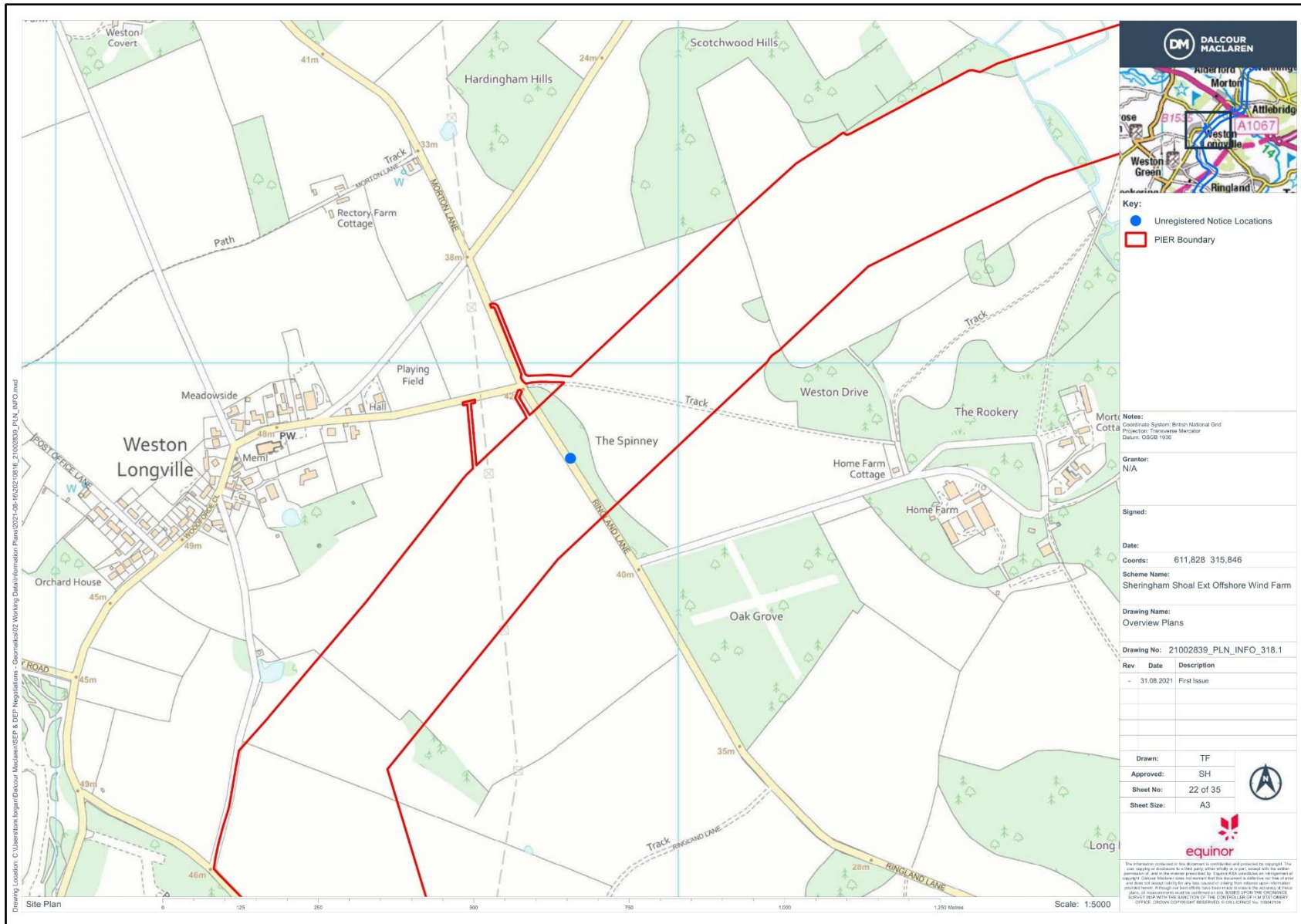


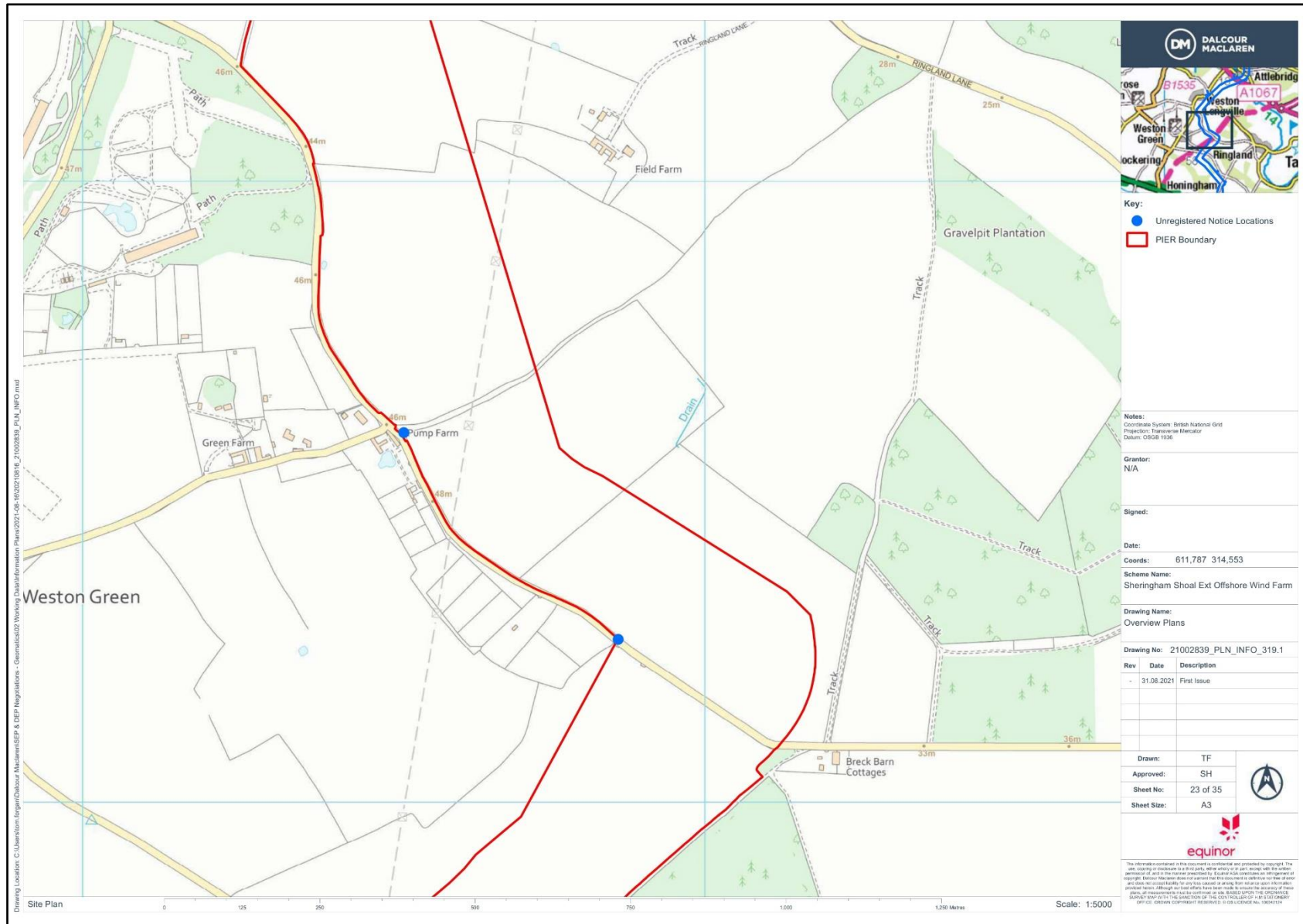


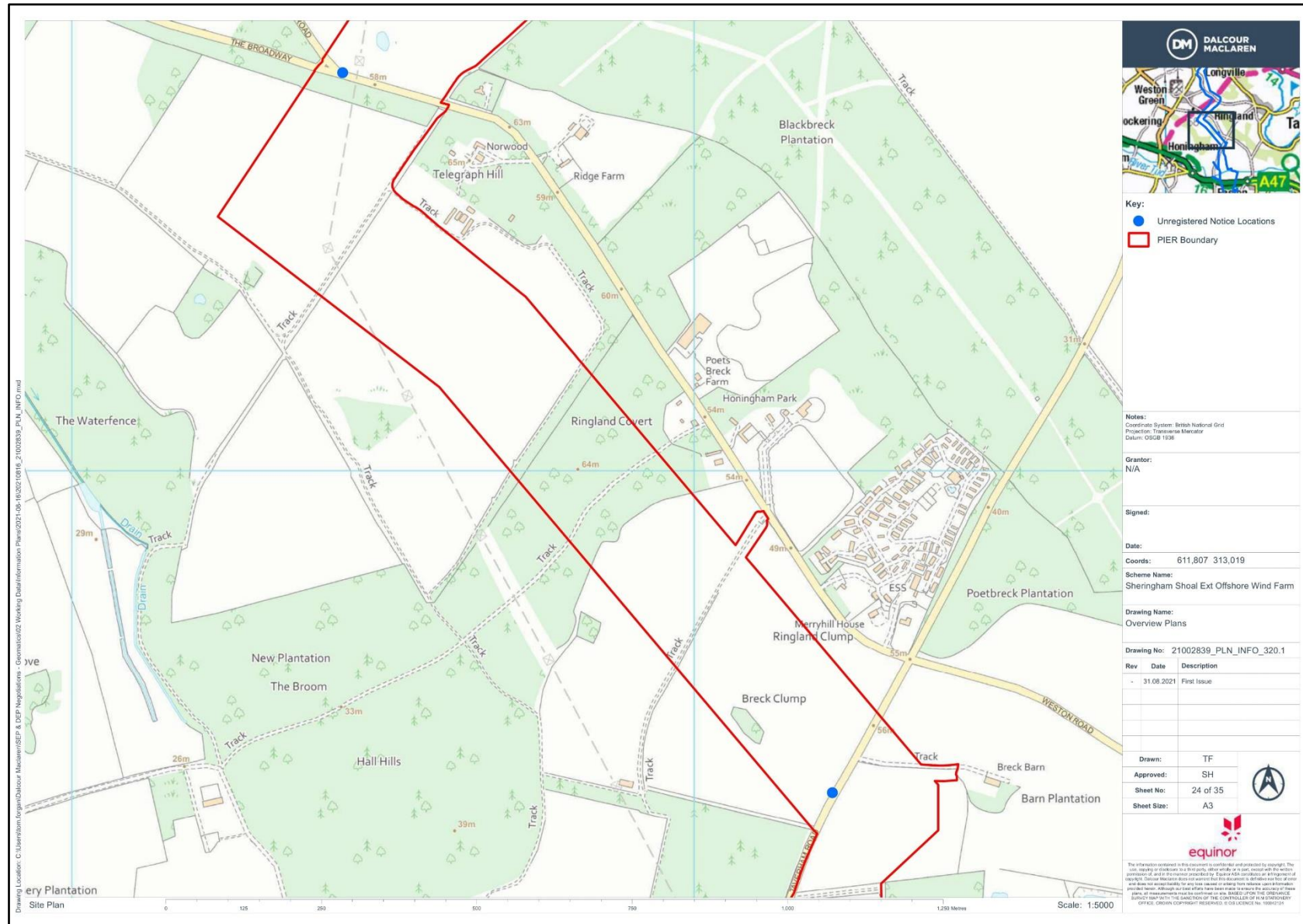












**DM DALCOUR MACLAREN**

**Key:**

- Unregistered Notice Locations
- ▭ PIER Boundary

**Notes:**  
 Coordinate System: British National Grid  
 Projection: Transverse Mercator  
 Datum: OSGB 1936

**Grantor:**  
 N/A

**Signed:**

**Date:**

**Coords:** 611,807 313,019

**Scheme Name:**  
 Sheringham Shoal Ext Offshore Wind Farm

**Drawing Name:**  
 Overview Plans

**Drawing No:** 21002839\_PLN\_INFO\_320.1

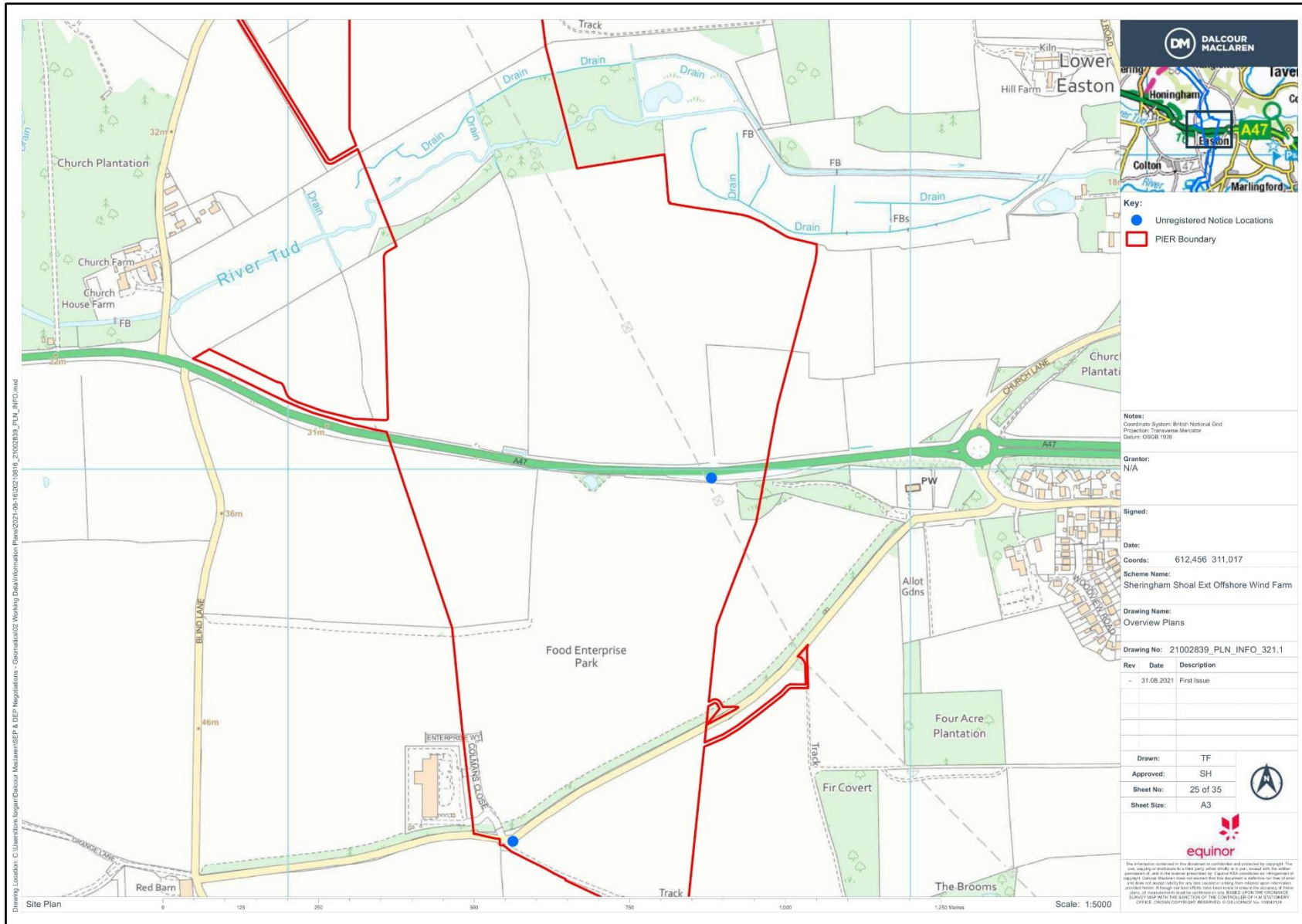
Rev	Date	Description
-	31.08.2021	First Issue

<b>Drawn:</b>	TF
<b>Approved:</b>	SH
<b>Sheet No:</b>	24 of 35
<b>Sheet Size:</b>	A3

**equinor**

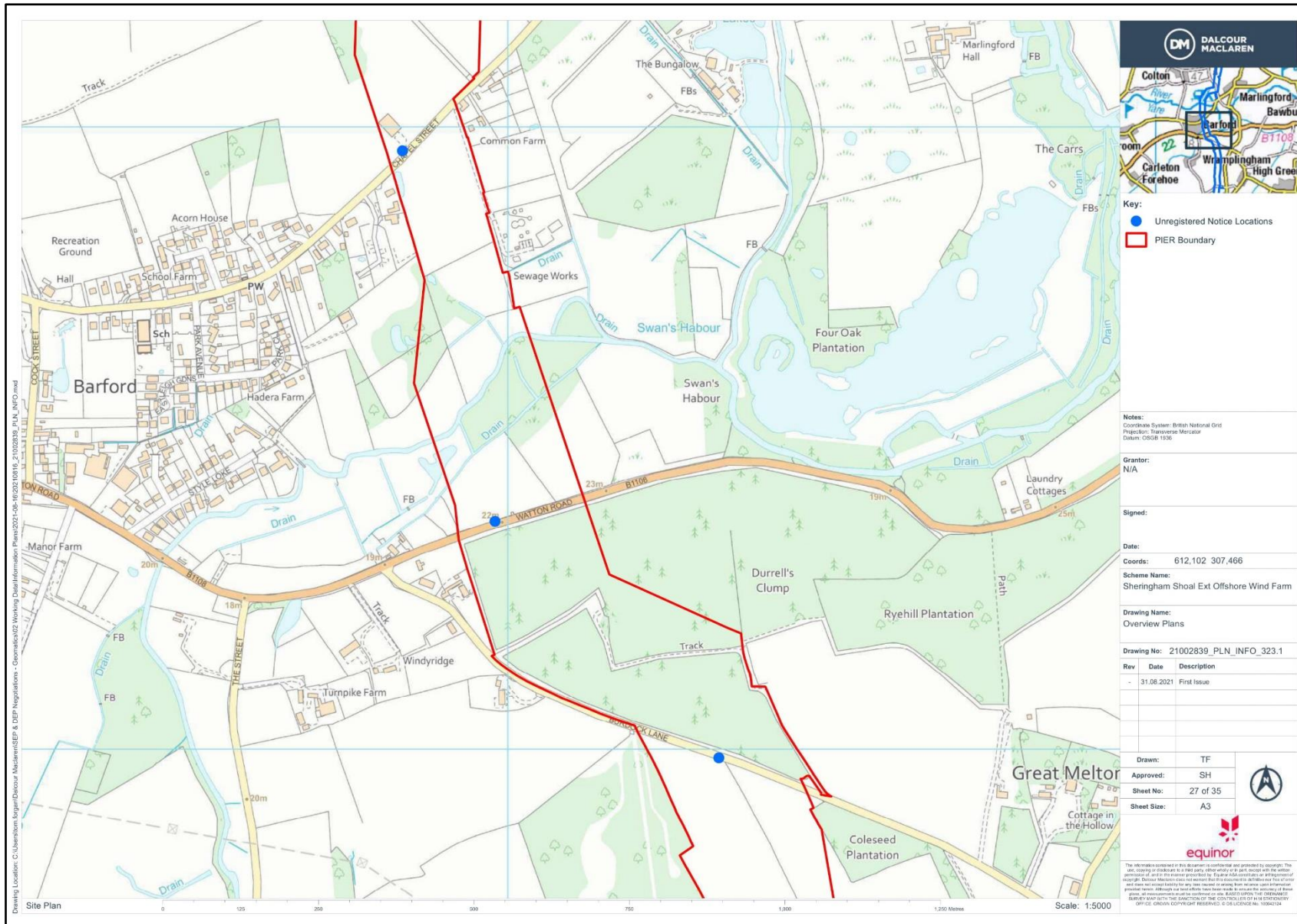
The information contained in this document is confidential and protected by copyright. The use, copying or distribution to a third party, either orally or in print, without the written consent of Equinor is prohibited. Equinor shall not be held liable for any loss or damage caused by the use of this information, even if such loss or damage could have been avoided. This document is the property of Equinor and shall remain the property of Equinor. All rights reserved. © 2021 Equinor. All other rights reserved.

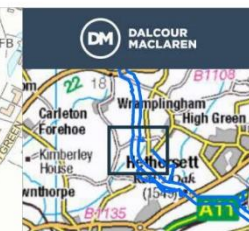
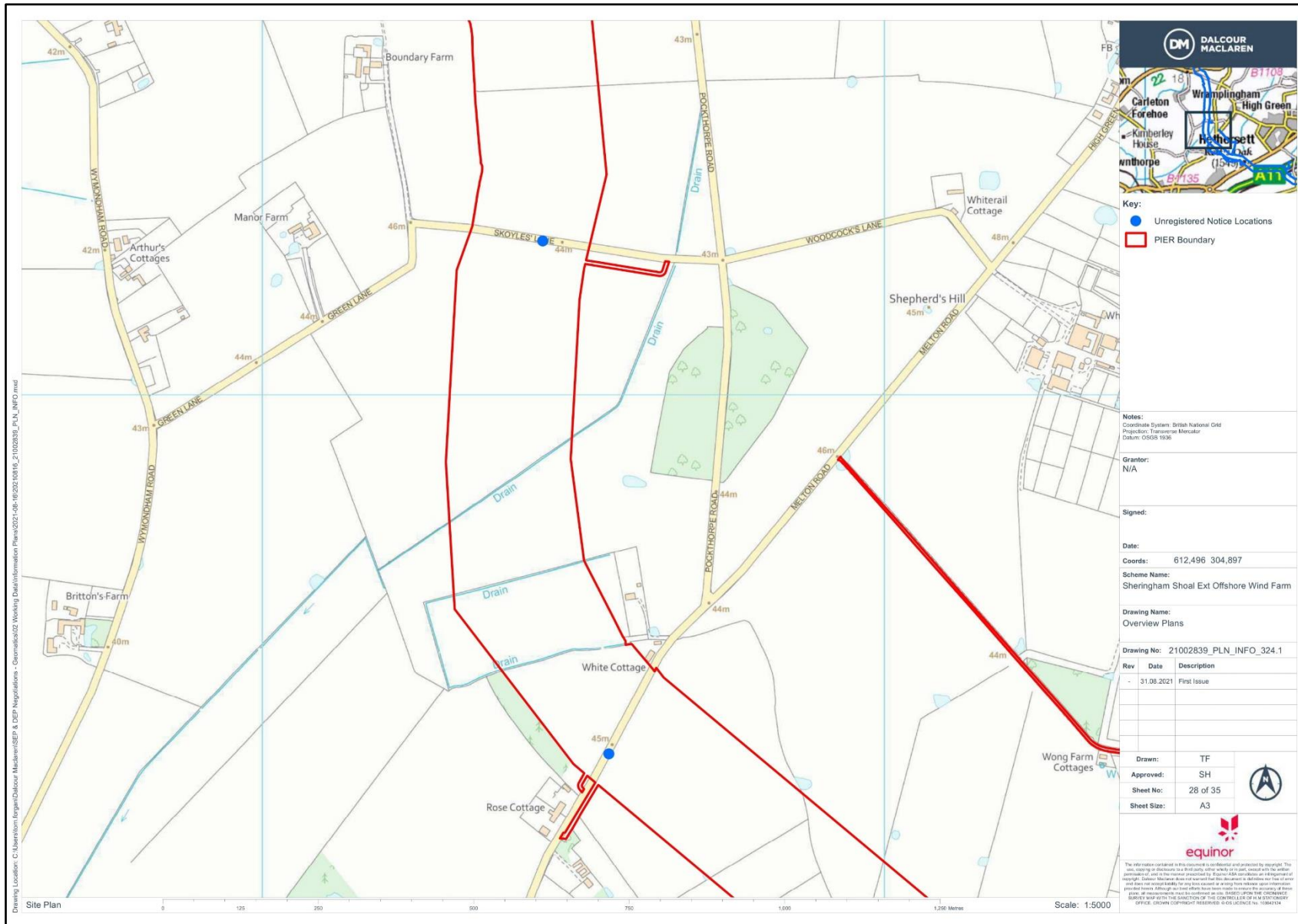
Drawing Location: C:\Users\jmc\Documents\DALCOUR MACLAREN\21002839\_PLN\_INFO\_320.1.dwg  
 Project: Sheringham Shoal Ext Offshore Wind Farm  
 Date: 31.08.2021  
 Author: jmc  
 Title: Overview Plans











Key:  
 ● Unregistered Notice Locations  
 □ PIER Boundary

Notes:  
 Coordinate System: British National Grid  
 Projection: Transverse Mercator  
 Datum: OSGB 1936

Grantor:  
 N/A

Signed:

Date:  
 Coords: 612,496 304,897

Scheme Name:  
 Sheringham Shoal Ext Offshore Wind Farm

Drawing Name:  
 Overview Plans

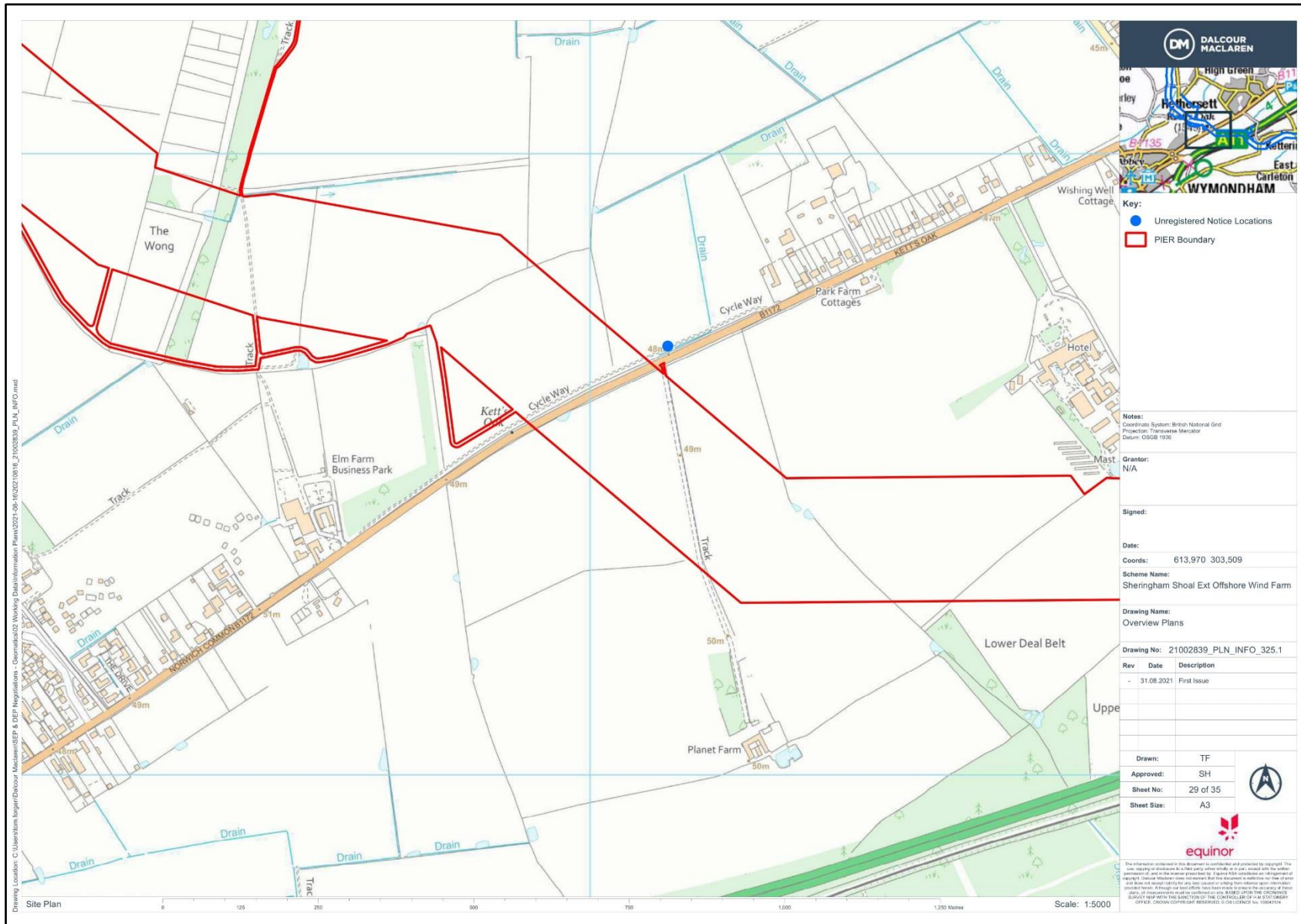
Drawing No: 21002839\_PLN\_INFO\_324.1

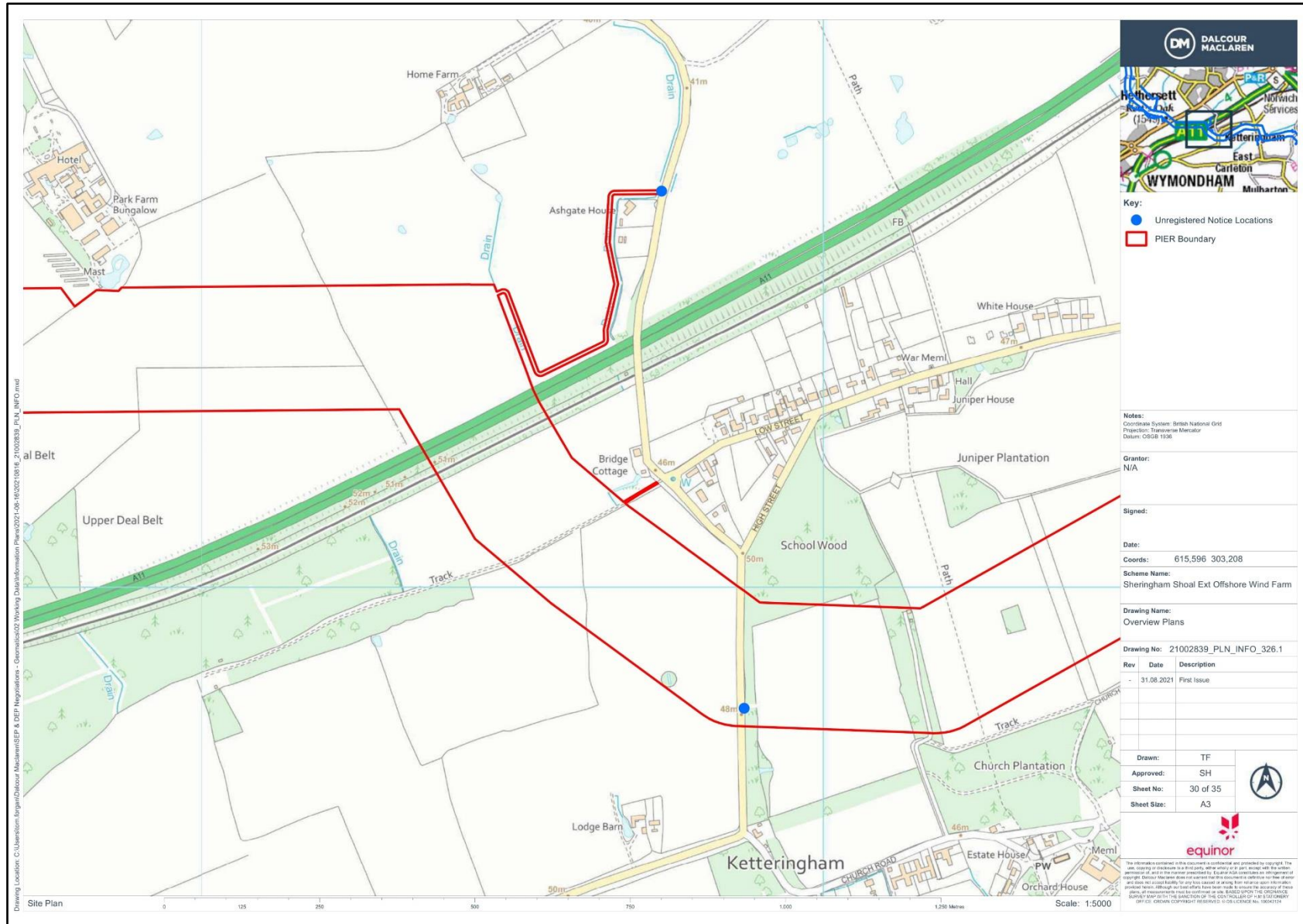
Rev	Date	Description
-	31.08.2021	First Issue

Drawn:	TF
Approved:	SH
Sheet No:	28 of 35
Sheet Size:	A3

The information contained in this document is confidential and protected by copyright. This information is intended for the use of the recipient only and is not to be distributed outside the recipient's organization without the prior written consent of Equinor. Equinor is not responsible for any loss or damage arising from the use of this information. Equinor is not liable for any loss or damage arising from the use of this information. Equinor is not liable for any loss or damage arising from the use of this information. Equinor is not liable for any loss or damage arising from the use of this information.

Drawing Location: C:\Users\stom\Borgen\Dalour\MapDrawings\SEP & DEP Negotiations - Geomatics\02 Working Data\Information Plans\2021-08-16\20210816\_21002839\_PLN\_INFO.mxd





**DM DALCOUR MACLAREN**

**Key:**

- Unregistered Notice Locations
- ▭ PIER Boundary

**Notes:**  
 Coordinate System: British National Grid  
 Projection: Transverse Mercator  
 Datum: OSGB 1936

**Grantor:**  
 N/A

**Signed:**

**Date:**

**Coords:** 615,596 303,208

**Scheme Name:**  
 Sheringham Shoal Ext Offshore Wind Farm

**Drawing Name:**  
 Overview Plans

**Drawing No:** 21002839\_PLN\_INFO\_326.1

Rev	Date	Description
-	31.08.2021	First Issue

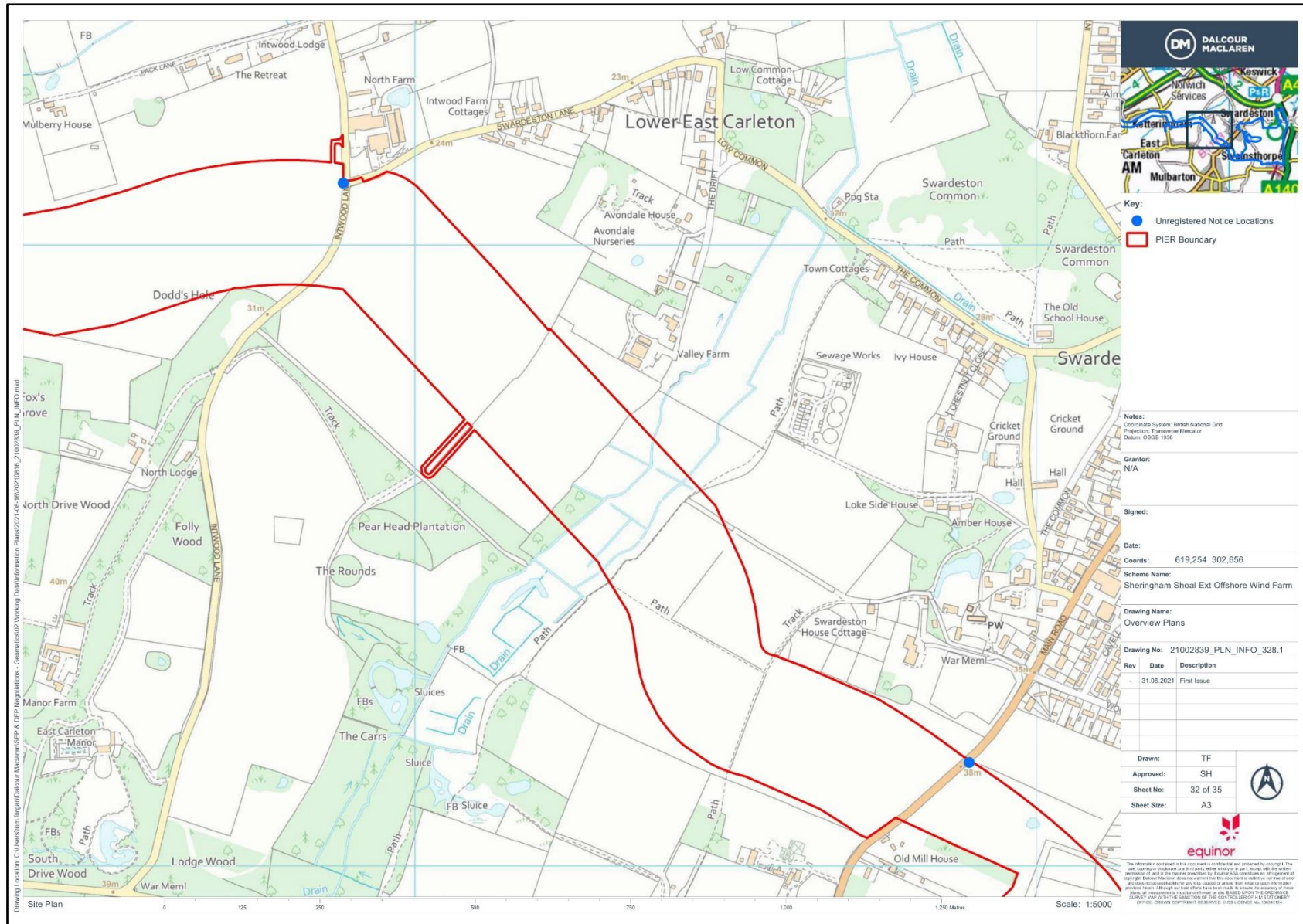
<b>Drawn:</b>	TF
<b>Approved:</b>	SH
<b>Sheet No:</b>	30 of 35
<b>Sheet Size:</b>	A3

**equinor**

The information contained in this document is confidential and provided for copyright. The use, copying or disclosure in any part, without written consent of the author, is prohibited. Equinor Maclaren does not warrant that this document is suitable for use without any other supporting information. Equinor Maclaren is not responsible for any errors or omissions in this document. All measurements are based upon the Ordnance Survey map data. THE INFORMATION CONTAINED HEREIN IS PROVIDED AS IS. DALCOUR MACLAREN AND ITS EMPLOYEES ACCEPT NO LIABILITY FOR ANY LOSS OR DAMAGE, INCLUDING CONSEQUENTIAL DAMAGES, ARISING FROM THE USE OF THIS DOCUMENT. (SHEET NO. 30 OF 35) COPYRIGHT RESERVED © 2021 LICENCE NO. 10041124

Drawing Location: C:\Users\j.morgan\Documents\SEPA DEF Negotiations - General\2022 Working Data\Information Files\2021-08-16\2021-08-16\_21002839\_PLN\_INFO.mxd





**DM DALCOUR MACLAREN**

**Key:**  
 ● Unregistered Notice Locations  
 □ PIER Boundary

**Notes:**  
 Coordinate System: British National Grid  
 Projection: Transverse Mercator  
 Datum: OSGB 1936

**Grantor:**  
 N/A

**Signed:**

**Date:**  
 619,254 302,656

**Coords:**

**Scheme Name:**  
 Sheringham Shoal Ext Offshore Wind Farm

**Drawing Name:**  
 Overview Plans

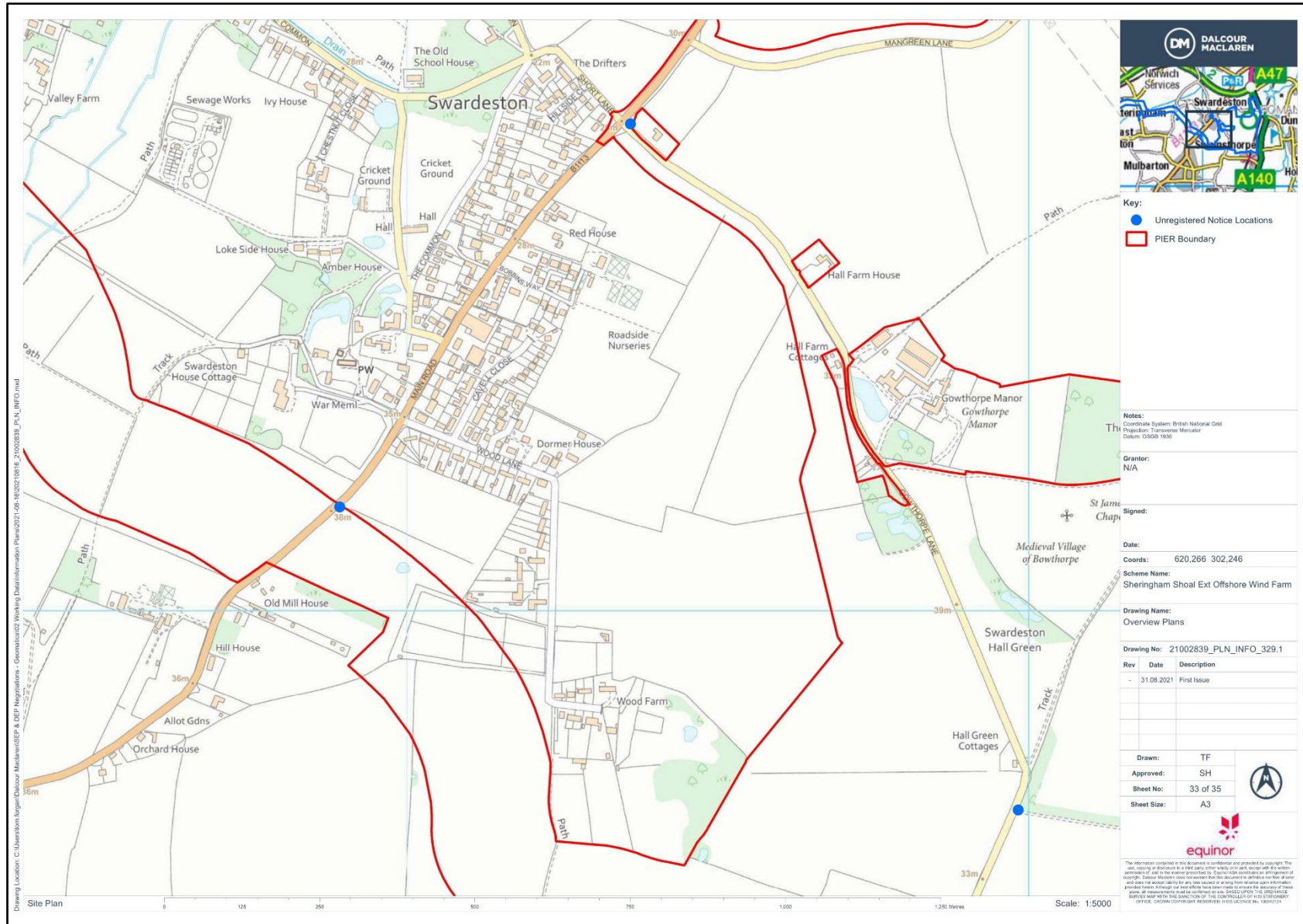
**Drawing No:**  
 21002839\_PLN\_INFO\_328.1

Rev	Date	Description
-	31.08.2021	First Issue

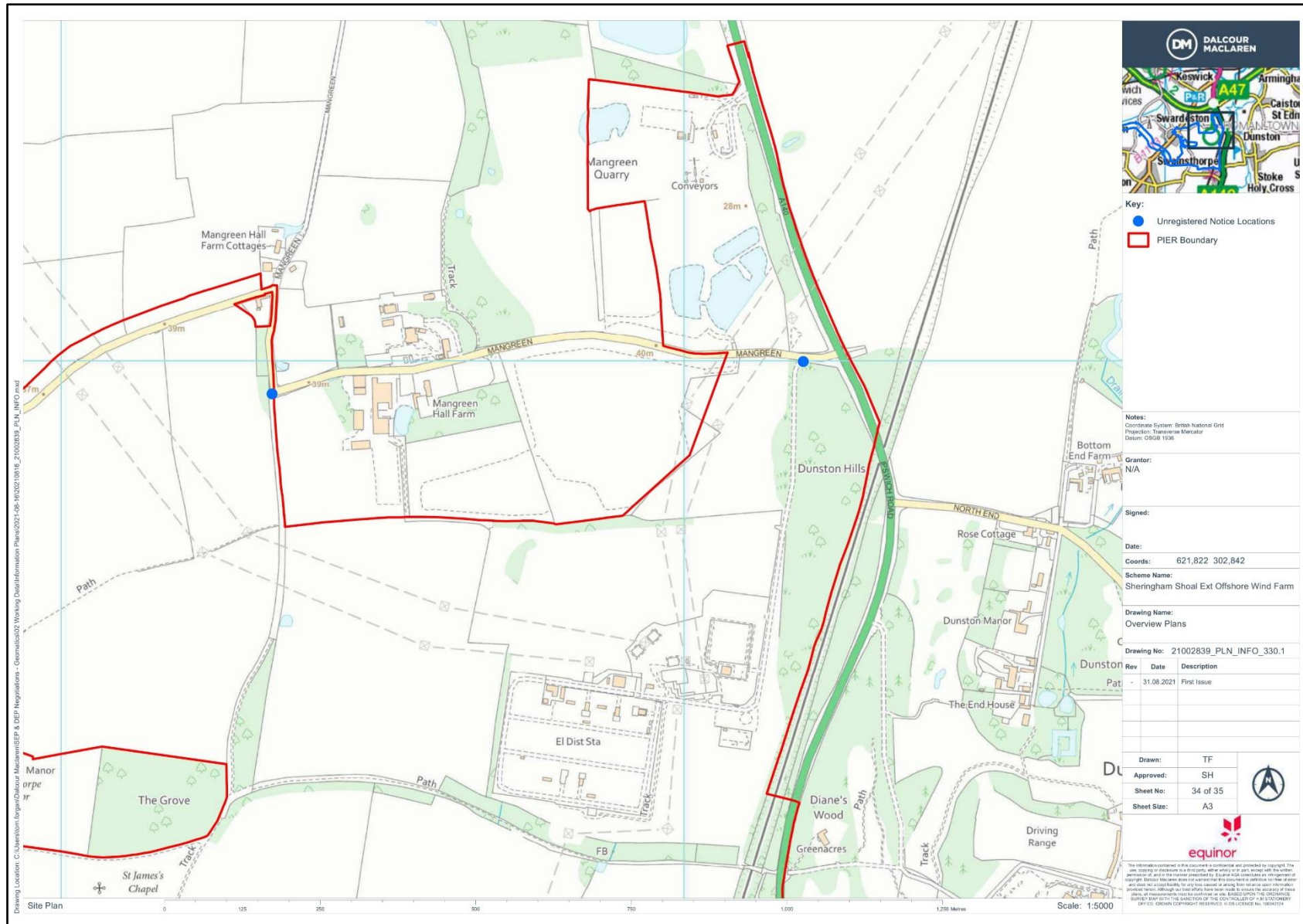
**Drawn:** TF  
**Approved:** SH  
**Sheet No:** 32 of 35  
**Sheet Size:** A3

**equinor**

The information contained in this document is confidential and intended for copyright. The use, copying or disclosure in any form, without the prior written consent of the copyright owner, is strictly prohibited. Equinor Maclaren does not warrant that this document is correct or free of error and shall not be liable for any loss or damage arising from its use. All measurements are based on the best available information and measurements are to be made in the field. BASED UPON THE DISTANCE OF SURVEY FROM THE BASE DATA OF THE CONTRACT. © 2021 EQUINOR. OFFICE: CREWEN. COPYRIGHT RESERVED. 01 03 LICENSE No. 10043114







**DM DALCOUR MACLAREN**

**Key:**  
 ● Unregistered Notice Locations  
 □ PIER Boundary

**Notes:**  
 Coordinate System: British National Grid  
 Projection: Transverse Mercator  
 Datum: OSGB 1936

**Grantor:**  
 N/A

**Signed:**

**Date:**

**Coords:** 621,822 302,842

**Scheme Name:** Sheringham Shoal Ext Offshore Wind Farm

**Drawing Name:** Overview Plans

**Drawing No:** 21002839\_PLN\_INFO\_330.1

Rev	Date	Description
-	31.08.2021	First Issue

**Drawn:** TF  
**Approved:** SH  
**Sheet No:** 34 of 35  
**Sheet Size:** A3

**equinor**

The information contained in this document is confidential and protected by copyright. It is not to be distributed or used in any way without the prior written permission of Equinor. Equinor reserves the right to amend or update this document without notice. Equinor is not responsible for any errors or omissions in this document. The information contained in this document is for informational purposes only. It does not constitute an offer or any other financial product. Although our staff efforts have been made to ensure the accuracy of this information, it is not guaranteed. THE INFORMATION CONTAINED HEREIN IS FOR INFORMATIONAL PURPOSES ONLY. EQUINOR COPYRIGHT RESERVED © EQUINOR 2021

Drawing Location: C:\Users\jordan.forgan\Documents\2021-08-16\2021-08-16\_21002839\_PLN\_INFO.mxd

